





5 cm

BASS STRAIT


ROCK DISTRIBUTION AND FAULTING SHEFFIELD-MIDDLESEX AREA

0 4 8 12 MILES

LEGEND

-  POST DEVONIAN
-  SILURIAN
-  GORDON LIMESTONE
-  LOWER ORDOVICIAN
-  CAMBRIAN
-  PRECAMBRIAN
-  DEVONIAN GRANITE

FAULTS

-  TABBERABBERAN
-  POST PERMAN

KEY TO MAP SHEETS

BURNIE	DEVONPORT	BEACONSFIELD
VALENTINES PEAK	SHEFFIELD	FRANKFORD
MACKINTOSH	MIDDLESEX	QUAMBY
MURCHISON	DU CANE	GT LAKE

I. B. JENNINGS
SENIOR GEOLOGIST
1962

2025-REG

Reference to 500m (1:11)

