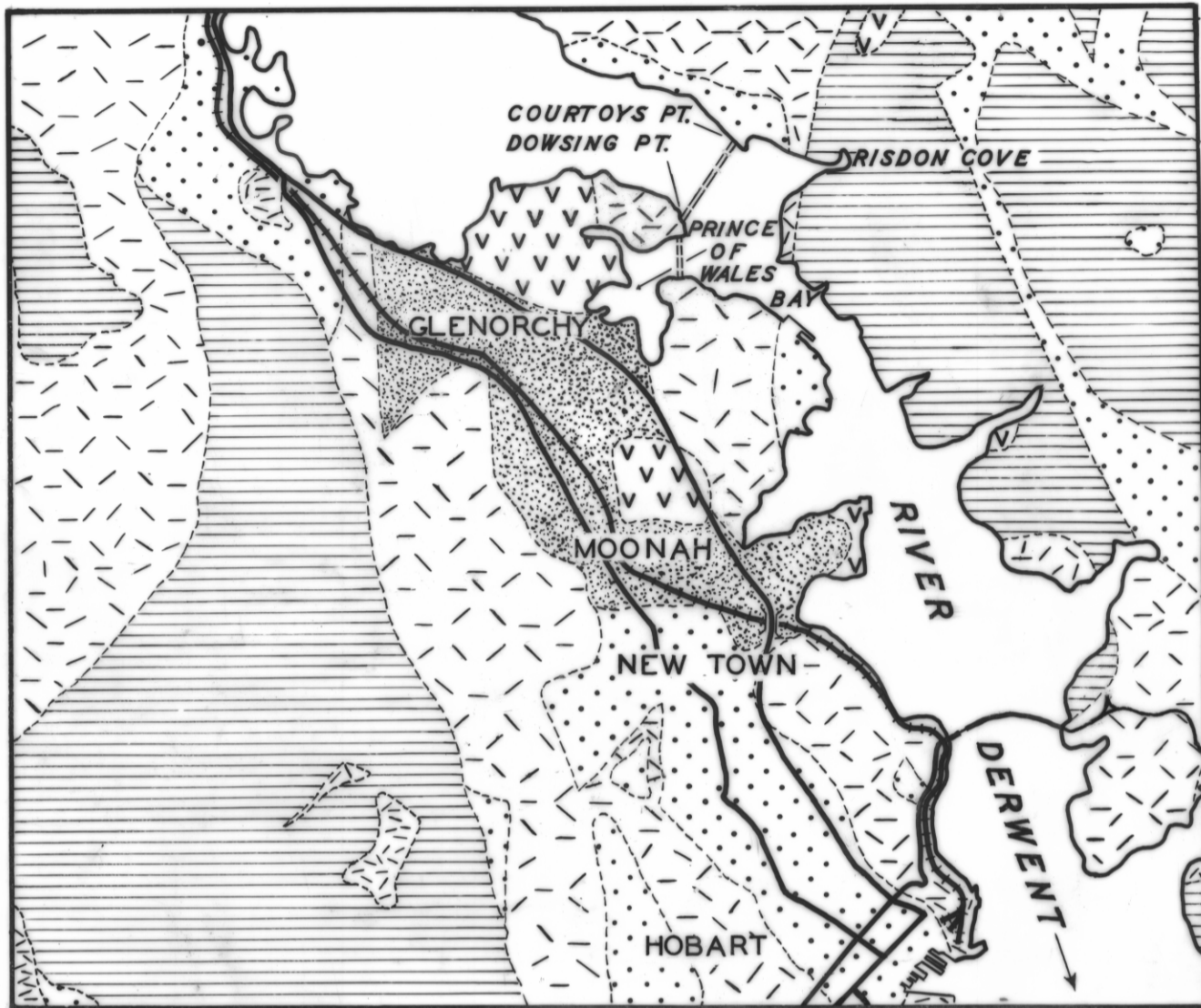










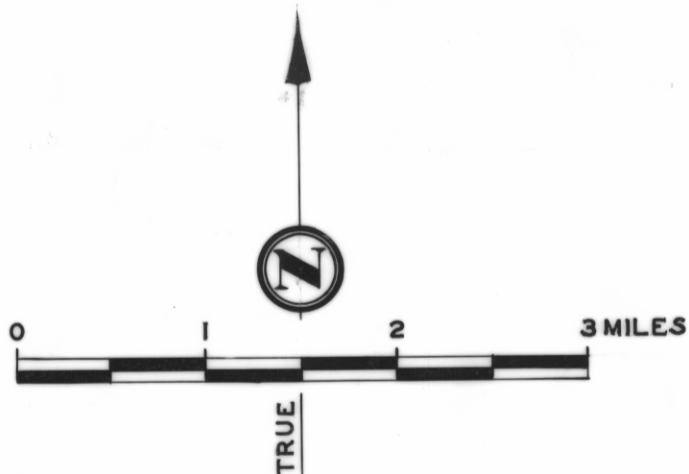
5 cm



LEGEND

-  TERTIARY SEDIMENTS
-  TRIASSIC SANDSTONE ETC.
-  PERMIAN MUDSTONE ETC.
- IGNEOUS**
-  TERTIARY BASALT
-  JURASSIC DOLERITE
-  MAIN ROADS
-  RAILWAY
-  PROPOSED BRIDGE SITE

AFTER SPRY & BANKS



GEOLOGY OF

MOONAH - GLENORCHY DISTRICT

124

2052