






5 cm

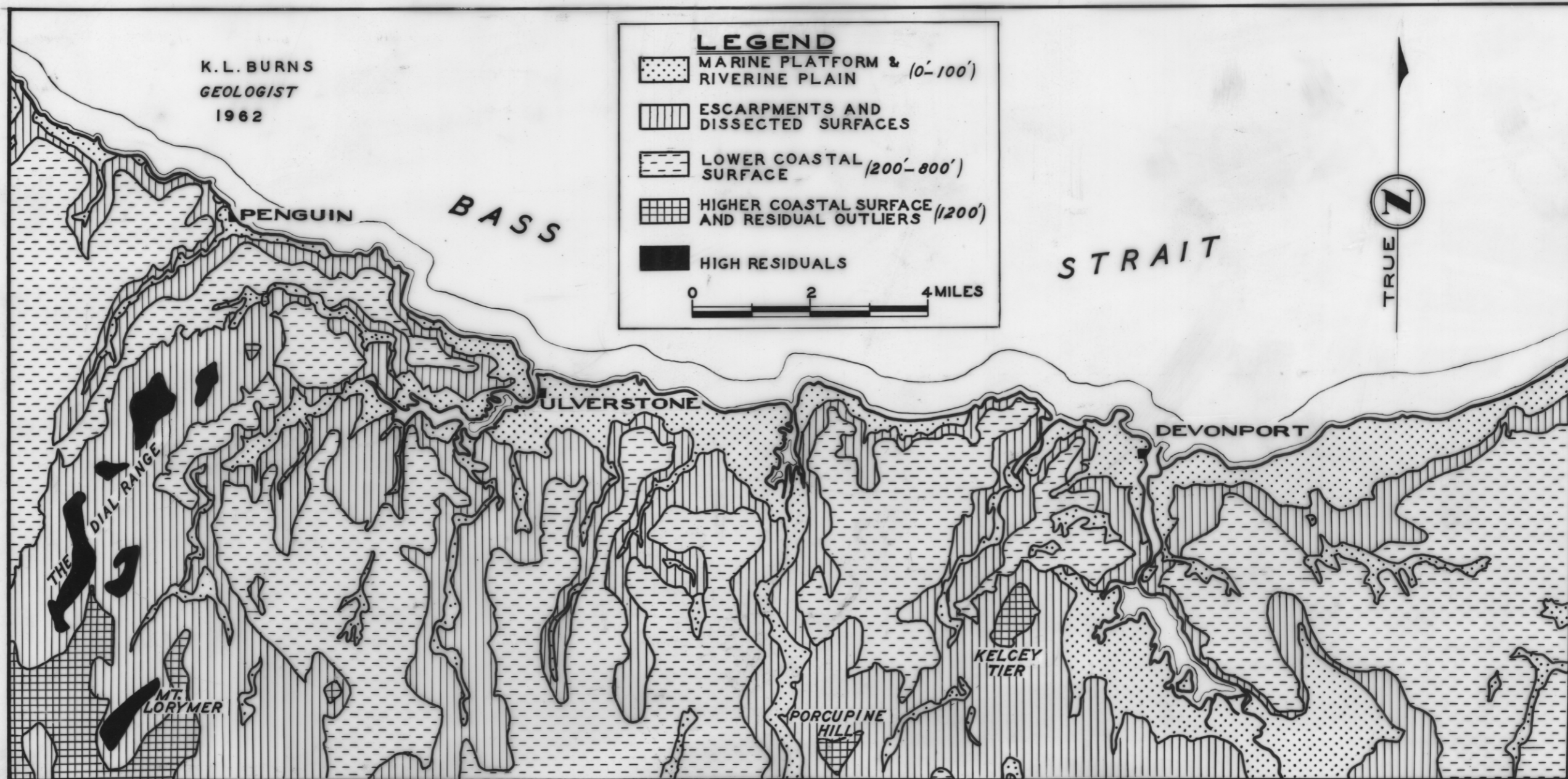
TOPOGRAPHIC UNITS – DEVONPORT QUADRANGLE

K.L. BURNS
GEOLOGIST
1962

LEGEND

-  MARINE PLATFORM & RIVERINE PLAIN (0'-100')
-  ESCARPMENTS AND DISSECTED SURFACES
-  LOWER COASTAL SURFACE (200'-800')
-  HIGHER COASTAL SURFACE AND RESIDUAL OUTLIERS (1200')
-  HIGH RESIDUALS

0 2 4 MILES



← 5 cm →
↑
←
→
←