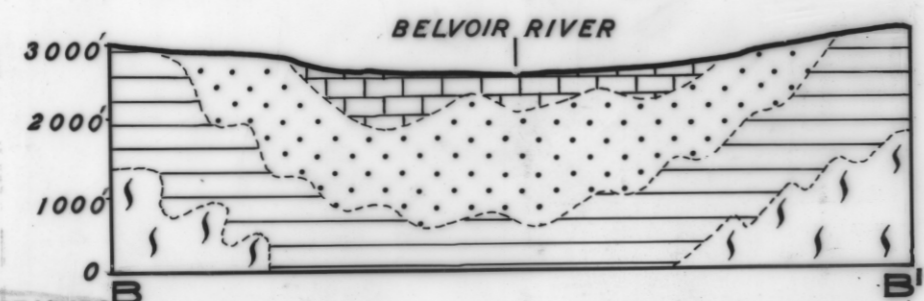
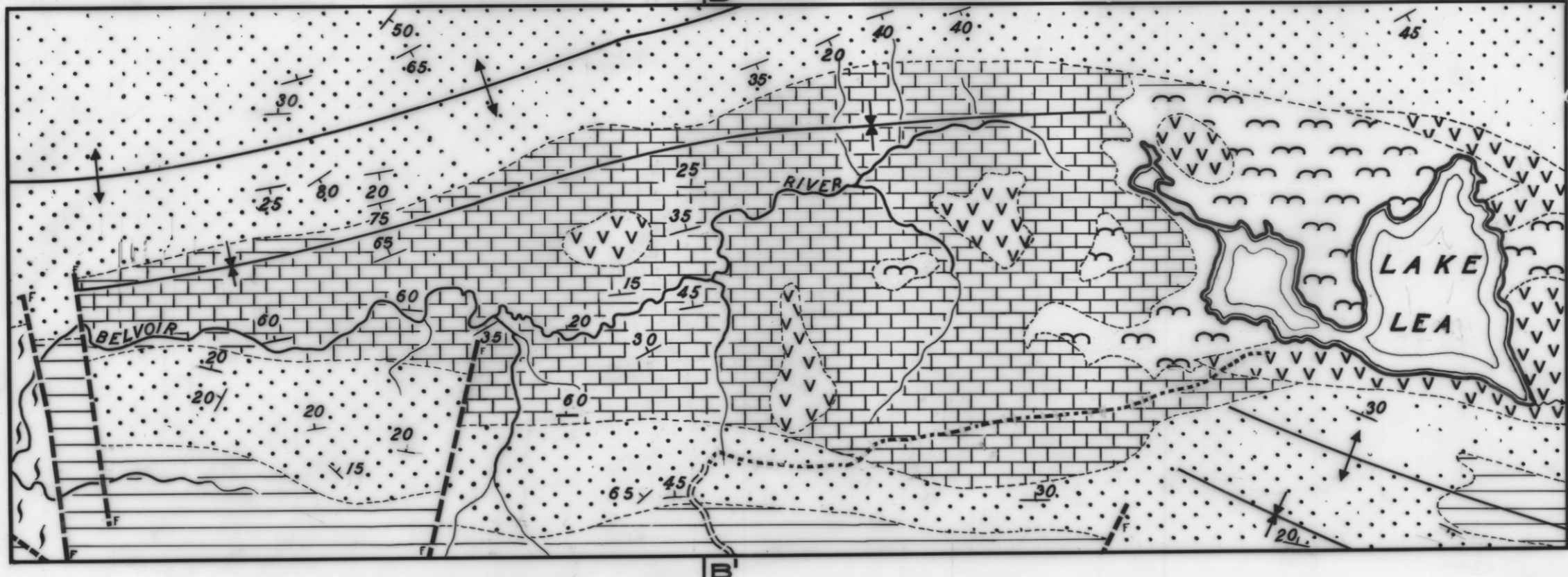



2105

164

5 cm

GEOLOGICAL MAP — VALE OF BELVOIR




- SEDIMENTARY**
- QUATERNARY
 - SUPERFICIAL DEPOSITS
 - ORDOVICIAN
 - GORDON LIMESTONE
 - CAMBRIAN
 - MOINA SANDSTONE
 - PRECAMBRIAN
 - PORPHYRY
 - SCHISTS & SANDSTONE

- LEGEND**
- IGNEOUS**
- TERTIARY
 - BASALT
- STRUCTURAL**
- ANTICLINE
 - SYNCLINE
 - STRIKE & DIP OF STRATA

- TOPOGRAPHICAL**
- JEEP TRACK
 - FOOT TRACK

V. M. THREADER
GEOLOGIST
1962



DEPT OF MINES
2105-44