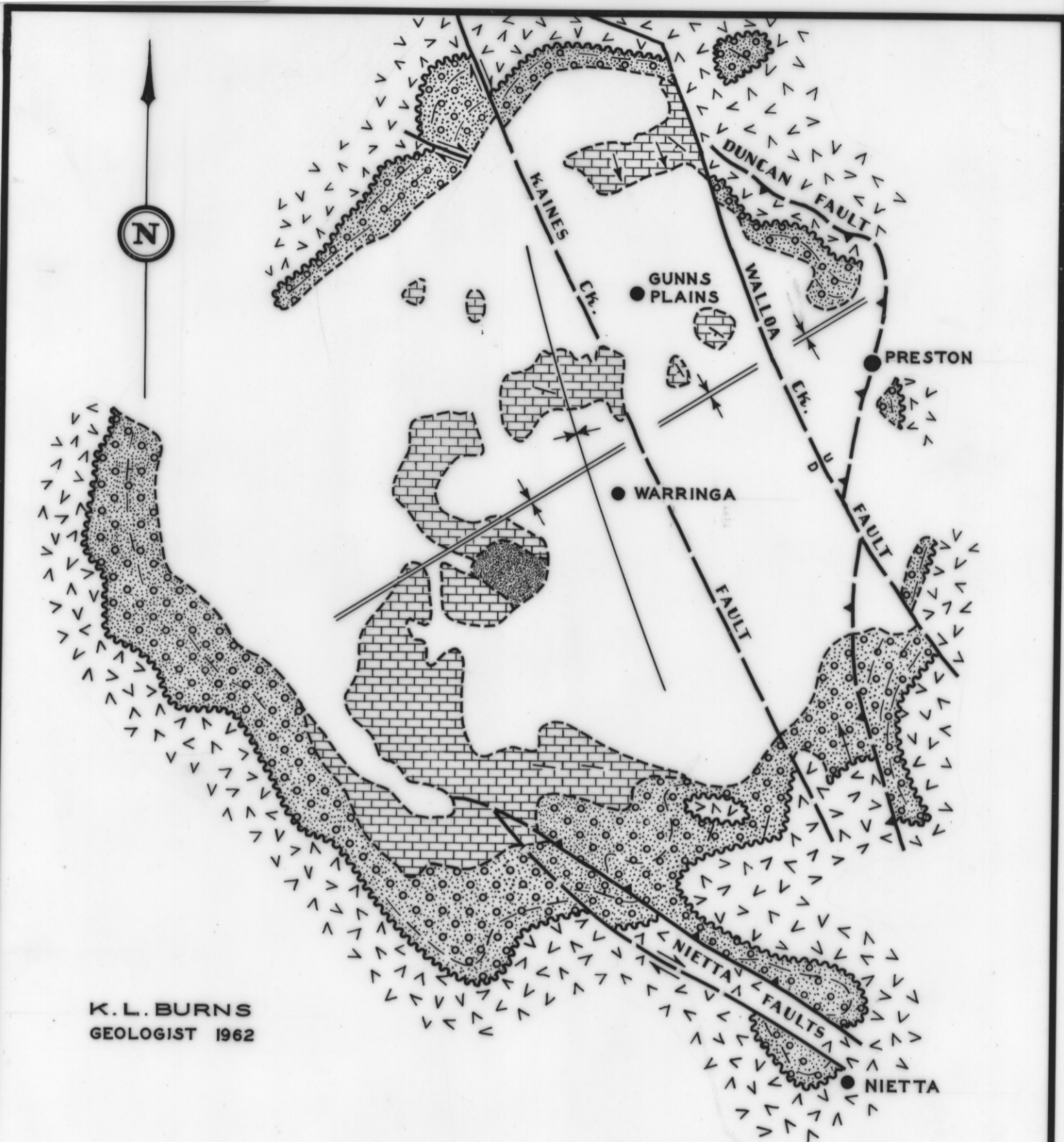



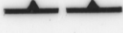






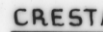


5 cm



K. L. BURNS
GEOLOGIST 1962

LEGEND

- | | | | |
|---|---------------------------|---|---------------------|
|  | CROTTY SANDSTONE. |  | MINOR FOLD. |
|  | GORDON LIMESTONE. |  | THRUST FAULT. |
|  | CONGLOMERATE & SANDSTONE. |  | TRANSCURRENT FAULT. |
|  | DUNDAS GROUP. |  | HIGH ANGLE FAULT. |
| | |  | LOONGANAN. |
| | |  | EUGENANAN. |
| | |  | CRESTAL TRACES. |

THE GUNNS PLAINS BASIN

0 1 2 3 MLS.