

5 cm

S.W.




N.E.



TECTONIC PROFILE RAGLAN RANGE




MEAN AXIS OF PROJECTION 301°, PLUNGE 24°

FRANKLIN GROUP.

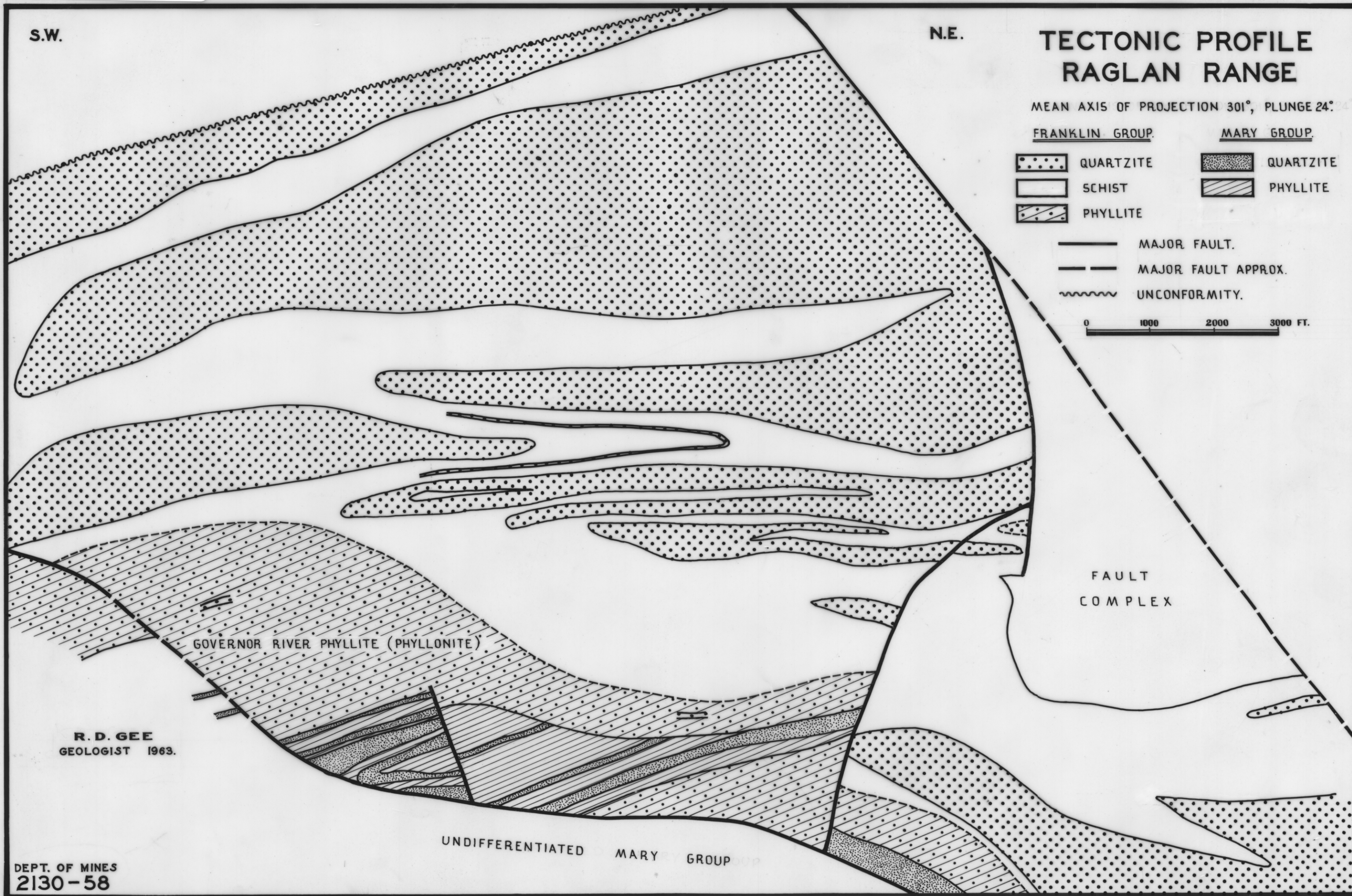
MARY GROUP.

-  QUARTZITE
-  SCHIST
-  PHYLLITE

-  QUARTZITE
-  PHYLLITE

-  MAJOR FAULT.
-  MAJOR FAULT APPROX.
-  UNCONFORMITY.

0 1000 2000 3000 FT.



R. D. GEE
GEOLOGIST 1963.

DEPT. OF MINES
2130-58

UNDIFFERENTIATED MARY GROUP

FAULT
COMPLEX