2223

280

5 cm

SAVAGE RIVER, TAS 1962 LONG PLAINS AREA

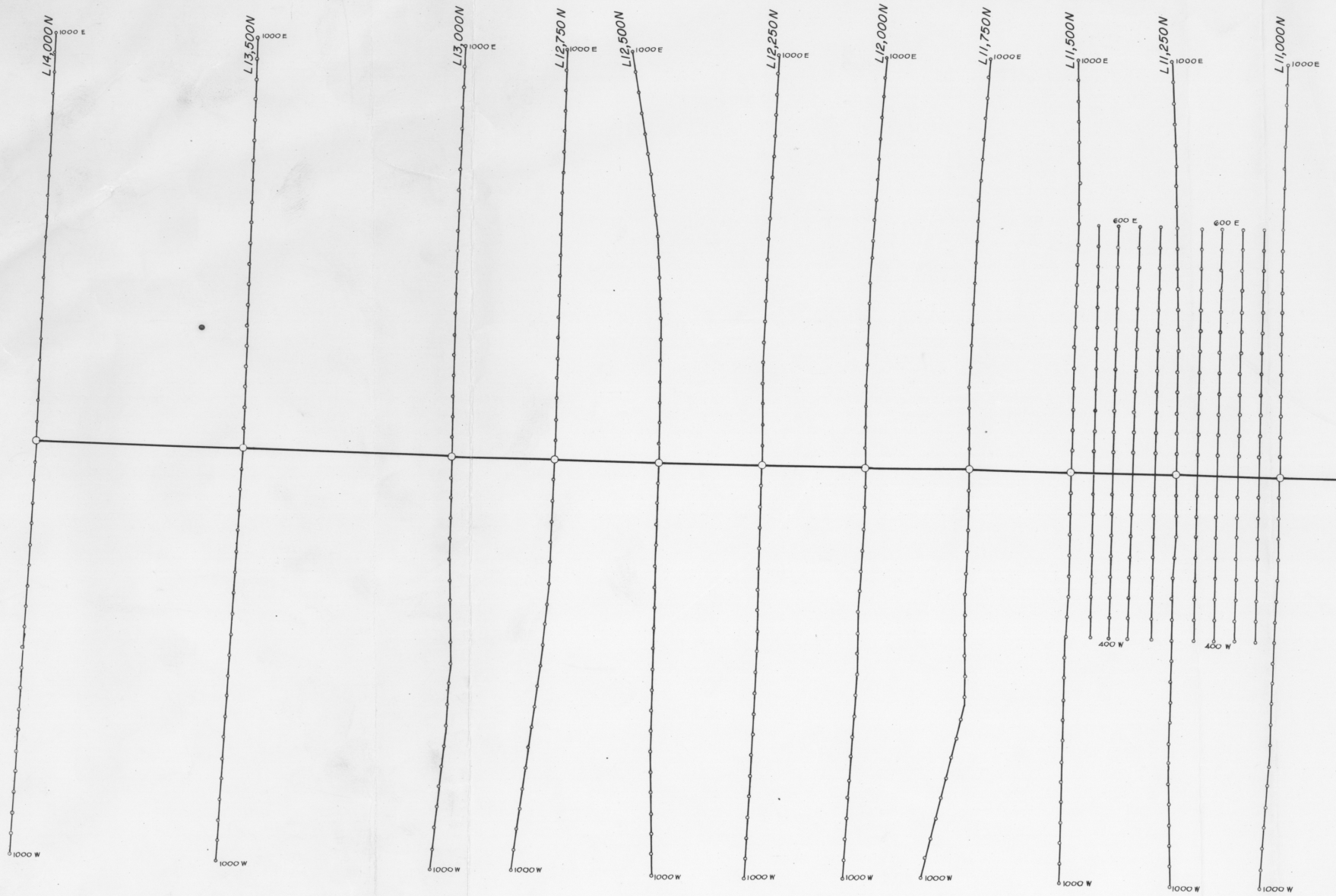
L14,000N
1000 E
1000 W
L13,500N
1000 E
1000 W
L13,000N
1000 E
1000 W
L12,750N
1000 E
1000 W
L12,500N
1000 E
1000 W
L12,250N
1000 E
1000 W
L12,000N
1000 E
1000 W
L11,750N
1000 E
1000 W
L11,500N
1000 E
1000 W
600 E
400 W
L11,250N
1000 E
1000 W
600 E
400 W
L11,000N
1000 E
1000 W

2223 - 35

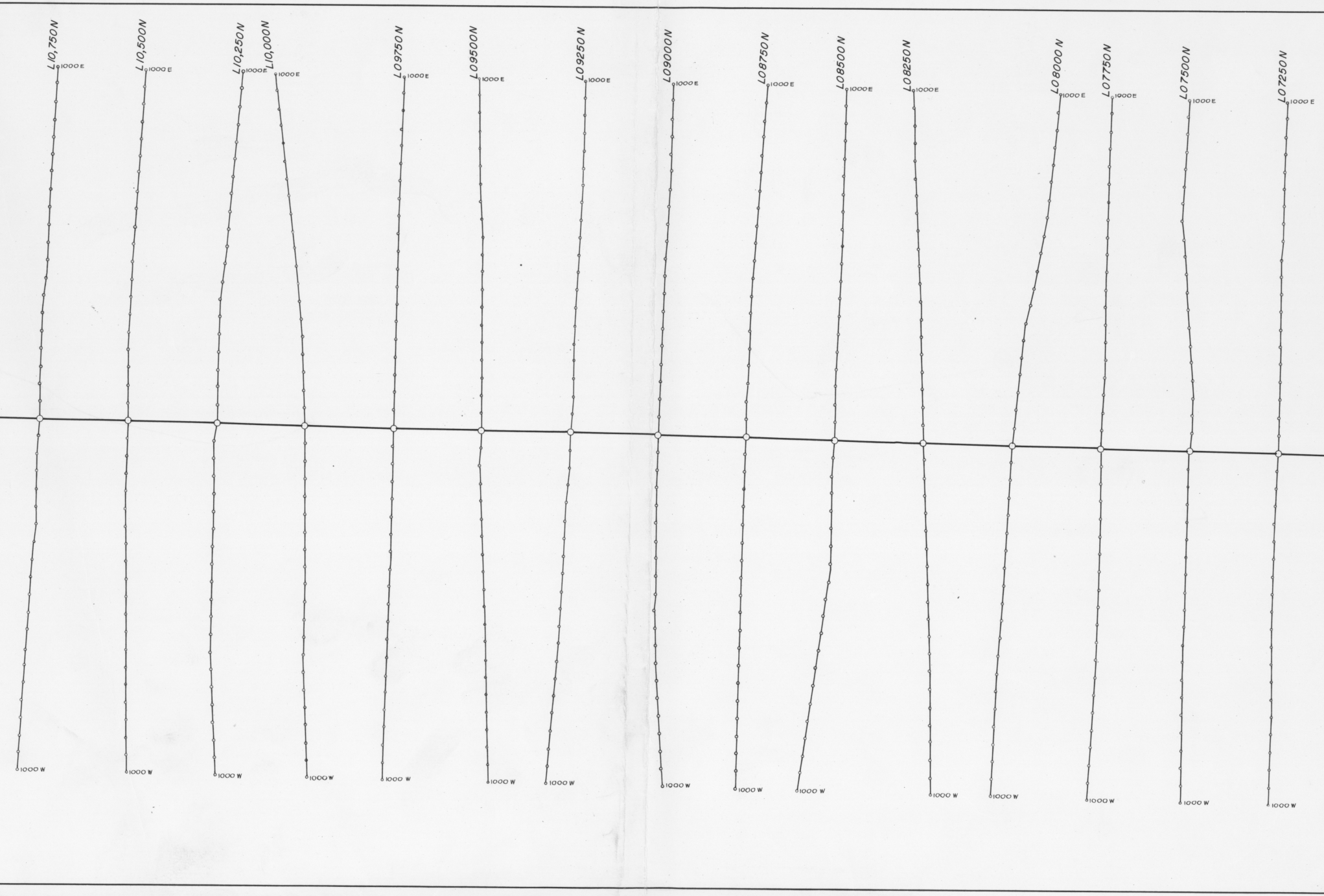
L10,750N
L10,500N
L10,250N
L10,000N
L09750N
L09500N
L09250N
L09000N
L08750N
L08500N
L08250N
L08000N
L07750N
L07500N
L07250N
1000 E
1000 W

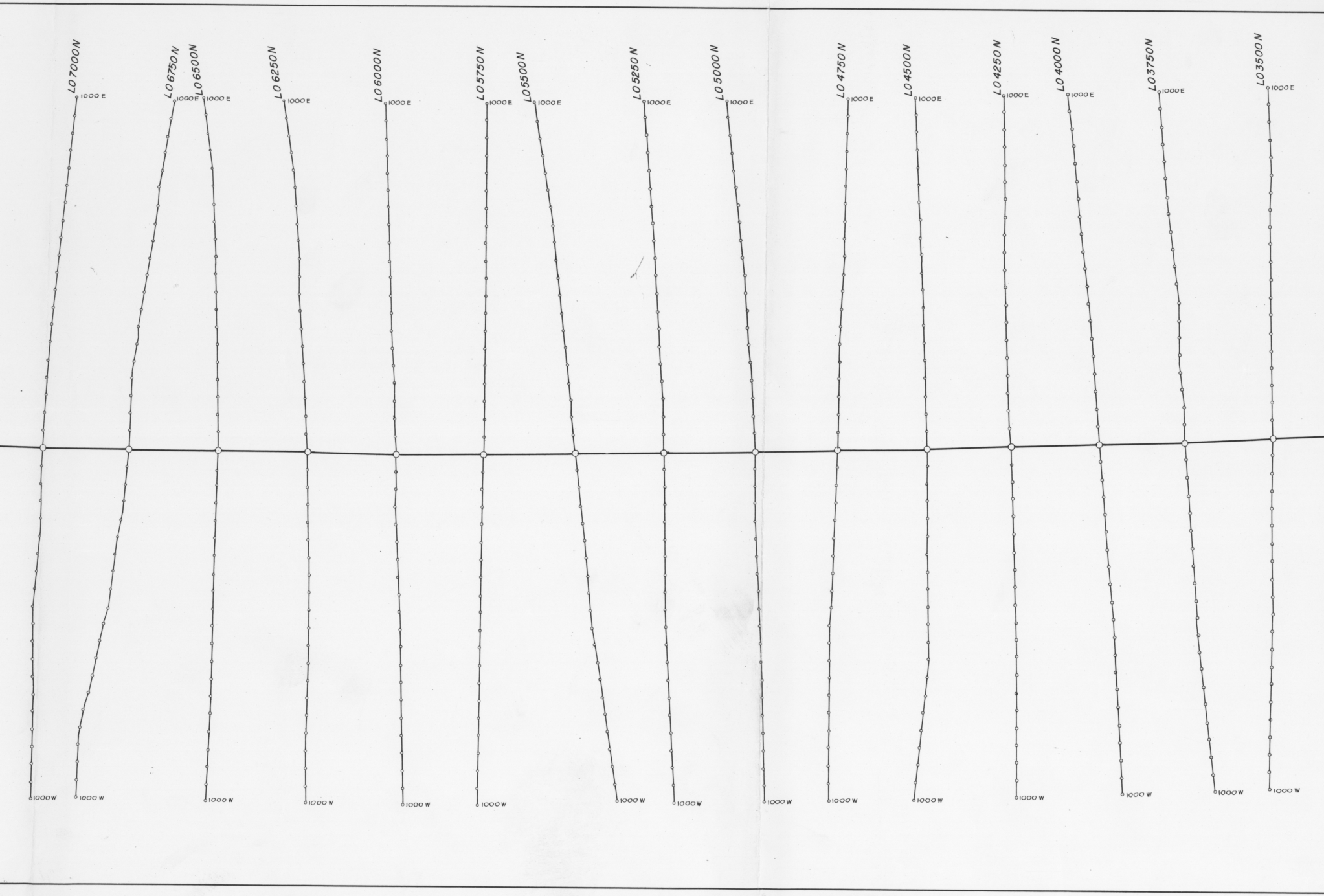
L07000N
L06750N
L06500N
L06250N
L06000N
L05750N
L05500N
L05250N
L05000N
L04750N
L04500N
L04250N
L04000N
L03750N
L03500N
1000 E
1000 E
1000 E
1000 E
1000 E
1000 E
1000 E
1000 E
1000 E
1000 E
1000 E
1000 E
1000 E
1000 E
1000 E
1000 W
1000 W
1000 W
1000 W
1000 W
1000 W
1000 W
1000 W
1000 W
1000 W
1000 W
1000 W
1000 W
1000 W
1000 W

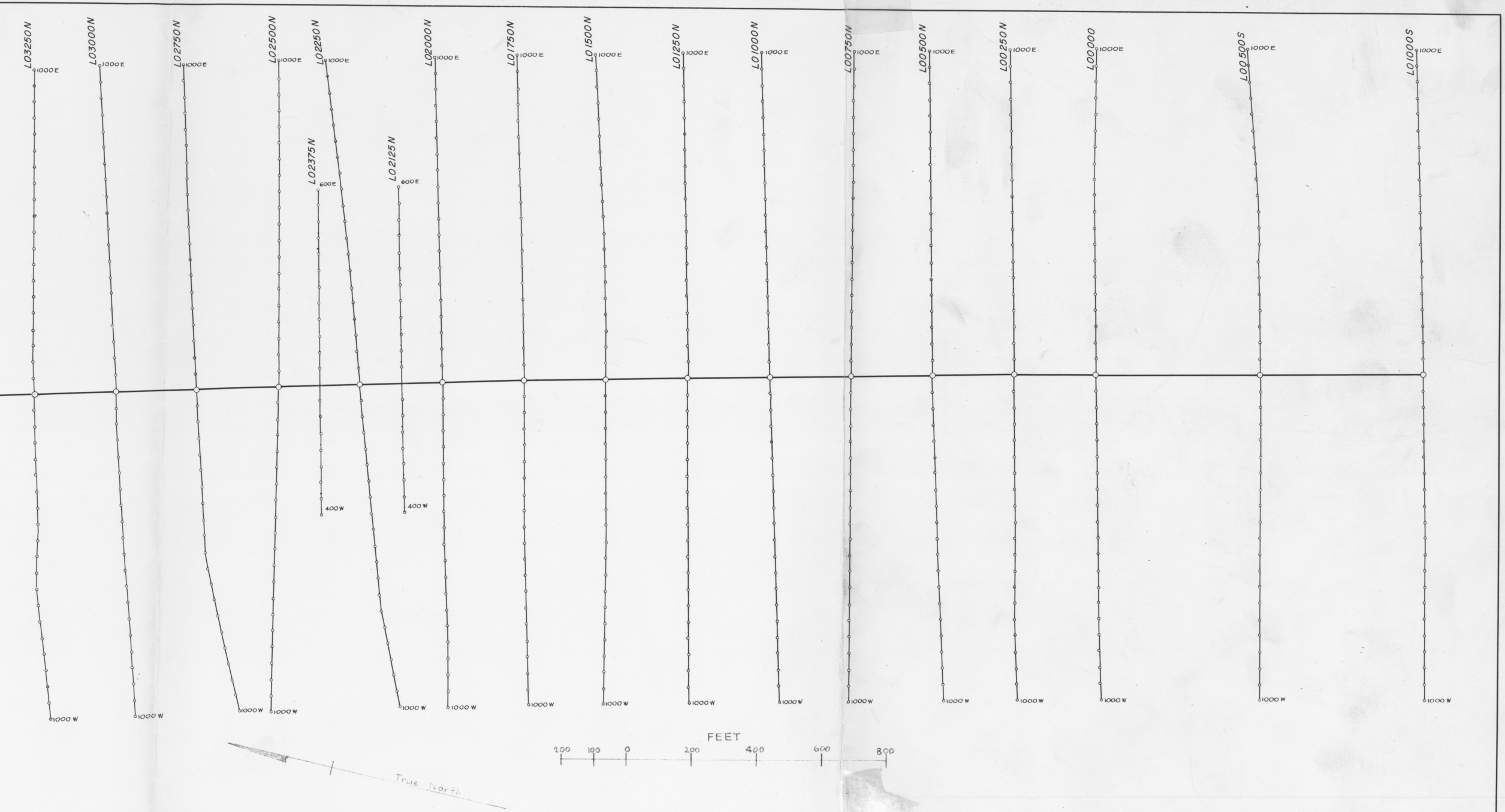
L03250N
1000E
1000W
L03000N
1000E
1000W
L02750N
1000E
1000W
L02500N
1000E
1000W
L02250N
1000E
1000W
L02375N
600E
400W
L02125N
600E
400W
L02000N
1000E
1000W
L01750N
1000E
1000W
L01500N
1000E
1000W
L01250N
1000E
1000W
L01000N
1000E
1000W
L00750N
1000E
1000W
L00500N
1000E
1000W
L00250N
1000E
1000W
L00000
1000E
1000W
L00500S
1000E
1000W
L01000S
1000E
1000W
FEET
200
100
0
200
400
600
800
True North

Geophysical Branch, Bureau of Mineral Resources, Geology and Geophysics **G288-30**

TO ACCOMPANY RECORD No 1962/