

5 cm

L. WALSH & SONS, HOKIATT.


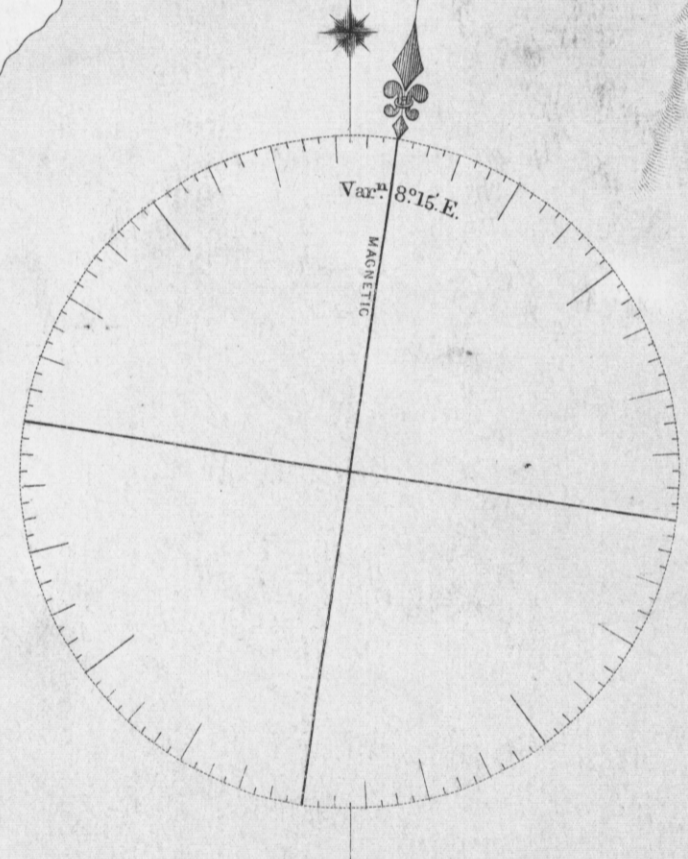
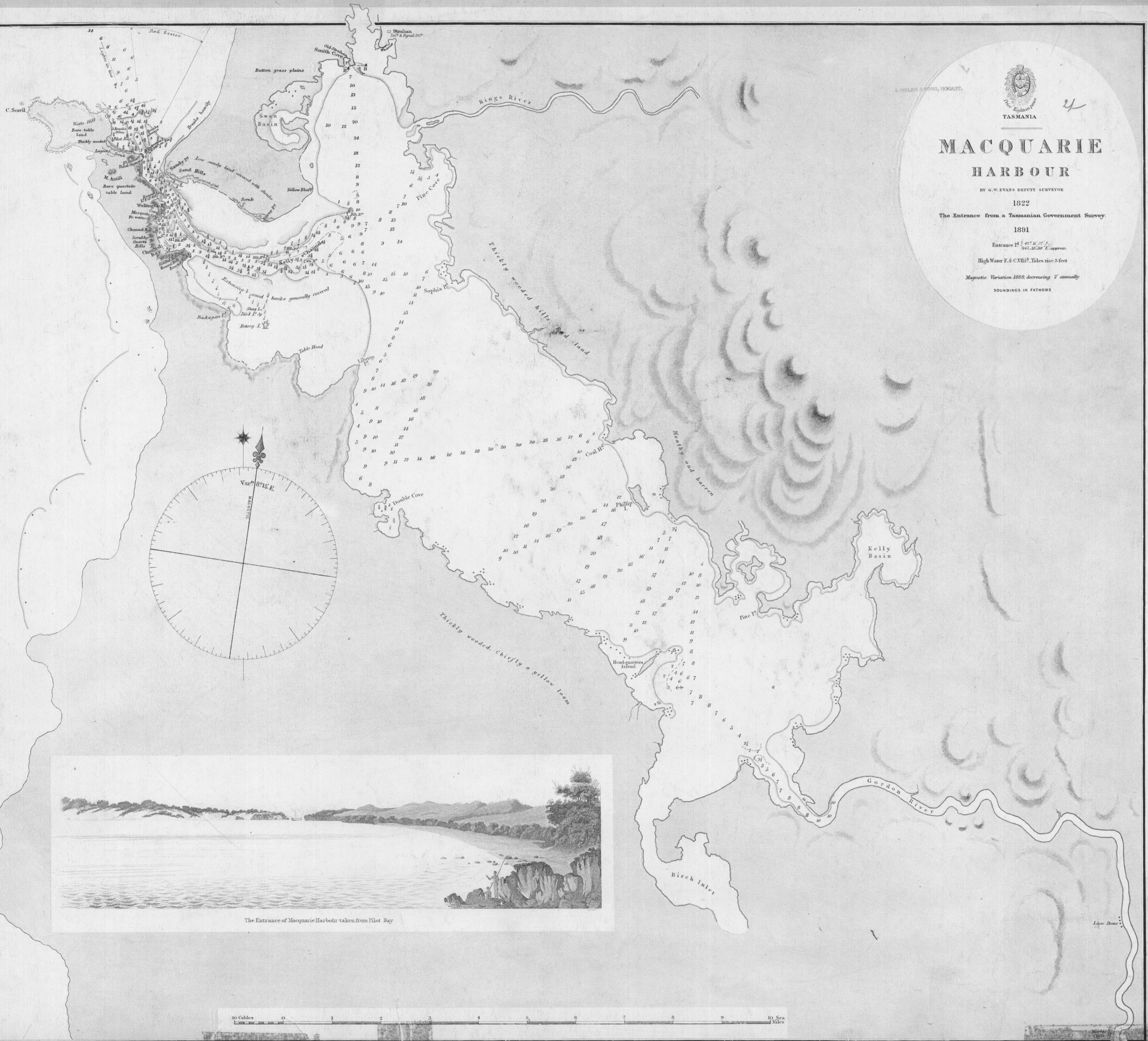


MACQUARIE HARBOUR

BY G. W. EVANS DEPUTY SURVEYOR
1822
The Entrance from a Tasmanian Government Survey.
1891

Entrance 1° 45' N. 55° E.
161.12.30' E. approx.
High Water F.S.C.VIII. Tides rise 5 feet

Magnetic Variation 1898 decreasing 2' annually
SOUNDINGS IN FATHOMS



The Entrance of Macquarie Harbour taken from Pilot Bay

10 Fathoms 0 1 2 3 4 5 6 7 8 9 10 Sea Miles