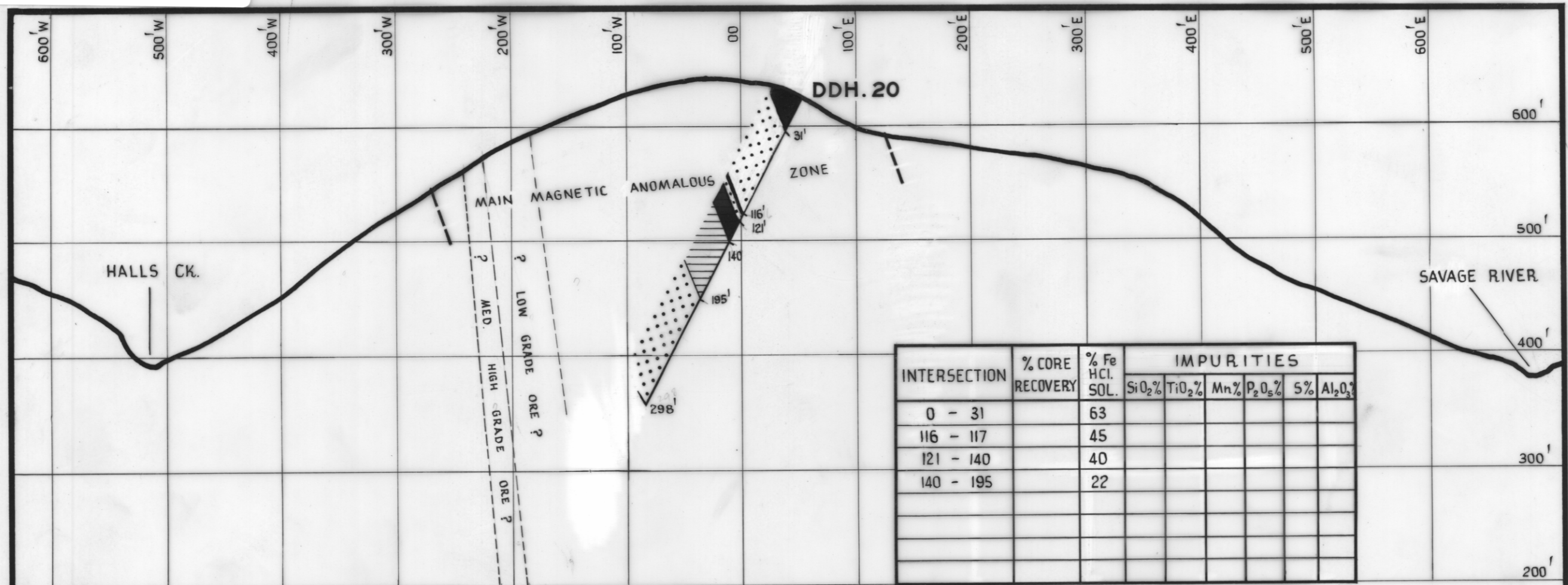






2265

317

5 cm



INTERSECTION	% CORE RECOVERY	% Fe HCl. SOL.	IMPURITIES				
			SiO <sub>2</sub> %	TiO <sub>2</sub> %	Mn%	P <sub>2</sub> O <sub>5</sub> %	5% Al <sub>2</sub> O <sub>3</sub> %
0 - 31		63					
116 - 117		45					
121 - 140		40					
140 - 195		22					

-  MEDIUM GRADE IRON ORE.
-  LOW GRADE IRON ORE.
-  BARREN COUNTRY ROCK.
-  IRON ORE OUTCROP & SCREE.

SURVEY	
0	63°
100'	63°
200'	63°
300'	62°

**SAVAGE RIVER AREA**  
**MAIN NORTH IRON DEPOSIT.**  
**DDH. 20**

