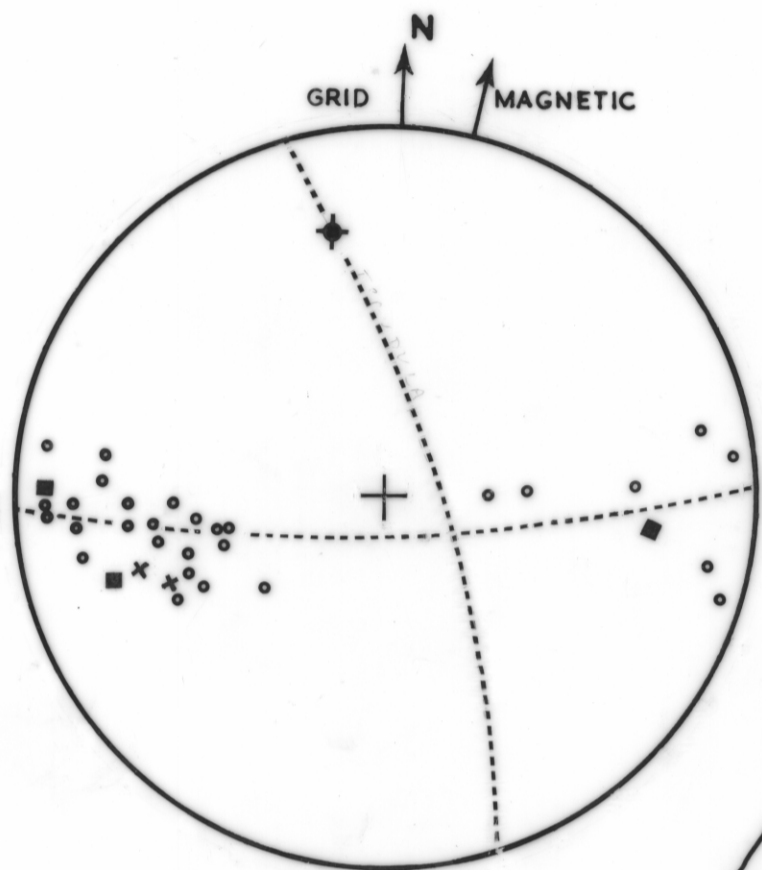
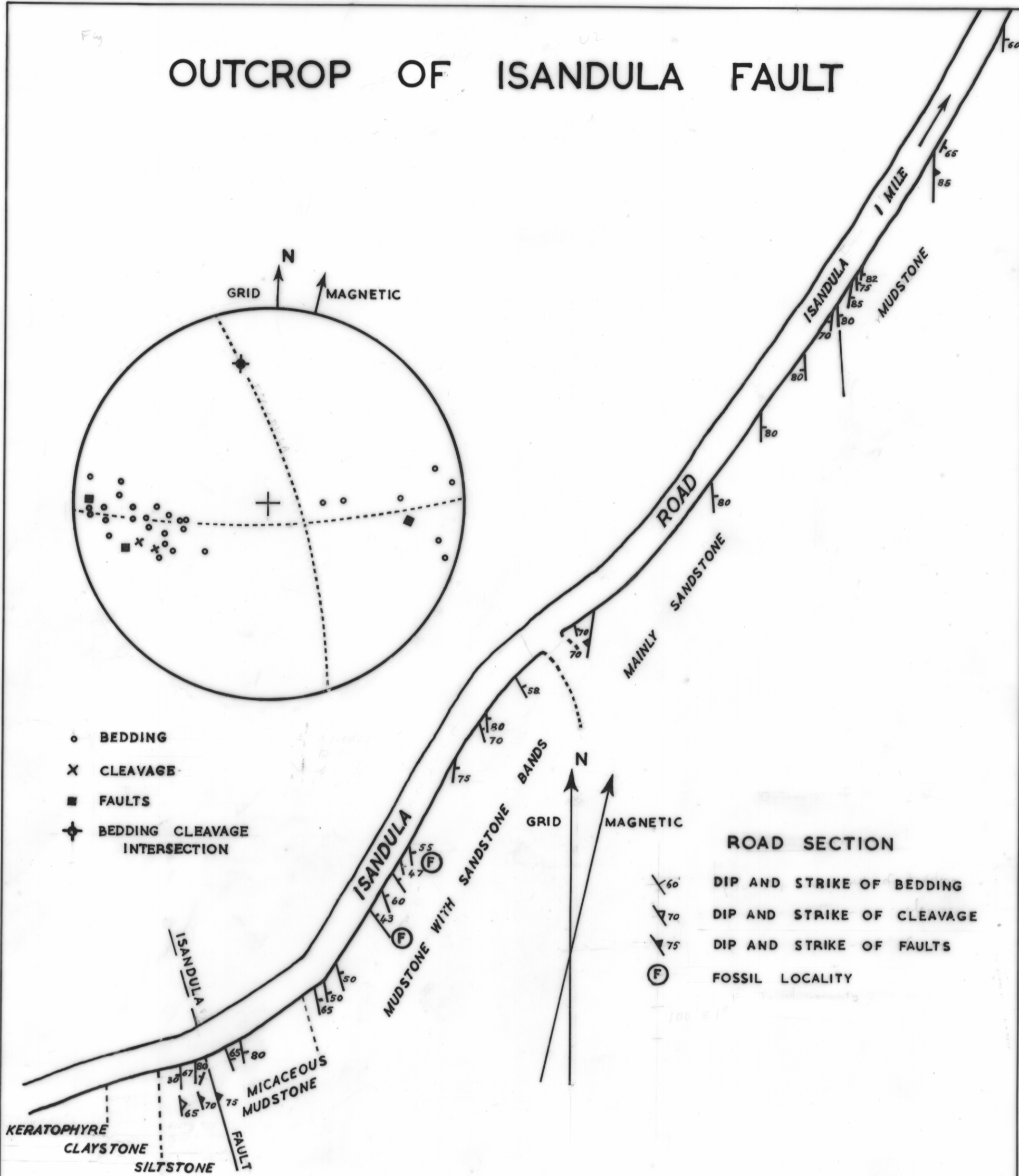


5 cm

OUTCROP OF ISANDULA FAULT

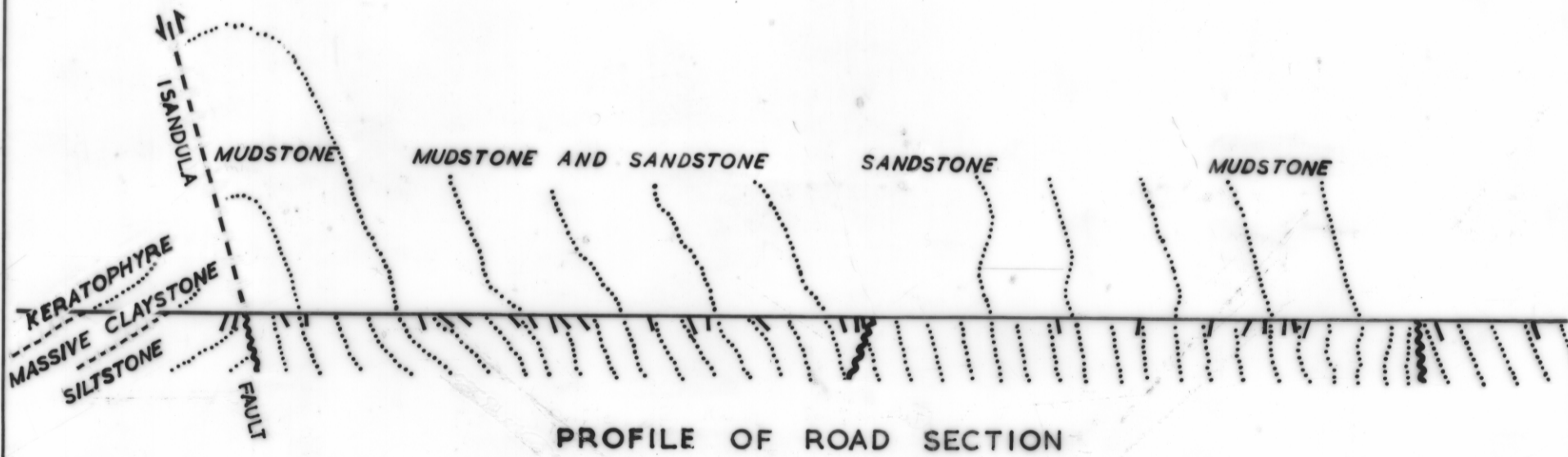


- BEDDING
- × CLEAVAGE
- FAULTS
- ◆ BEDDING CLEAVAGE INTERSECTION



ROAD SECTION

- ↘ 60° DIP AND STRIKE OF BEDDING
- ↘ 70° DIP AND STRIKE OF CLEAVAGE
- ↘ 75° DIP AND STRIKE OF FAULTS
- ⊙ F FOSSIL LOCALITY



PROFILE OF ROAD SECTION

2283-29

2283-29

Return to N →