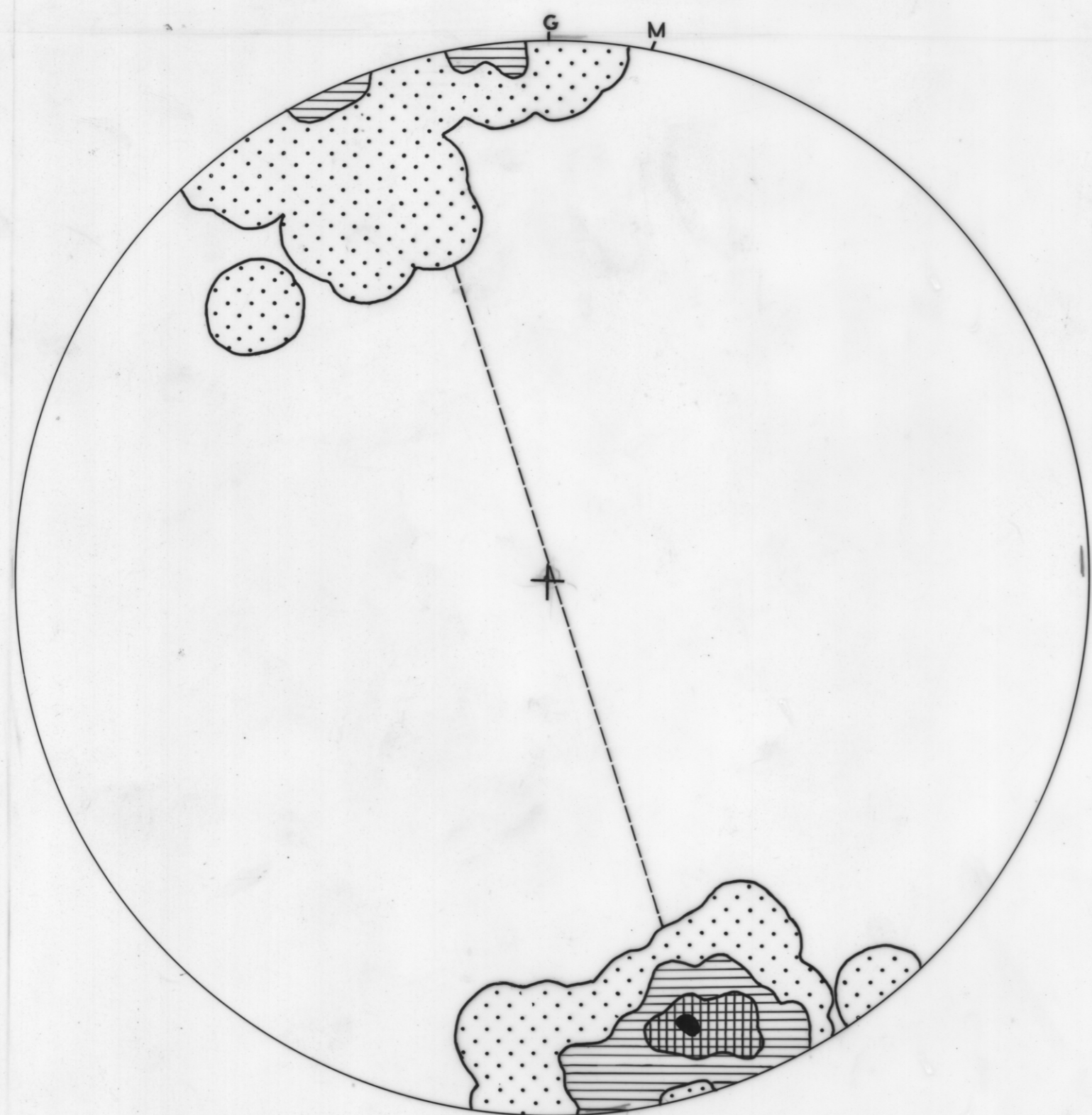



5 cm



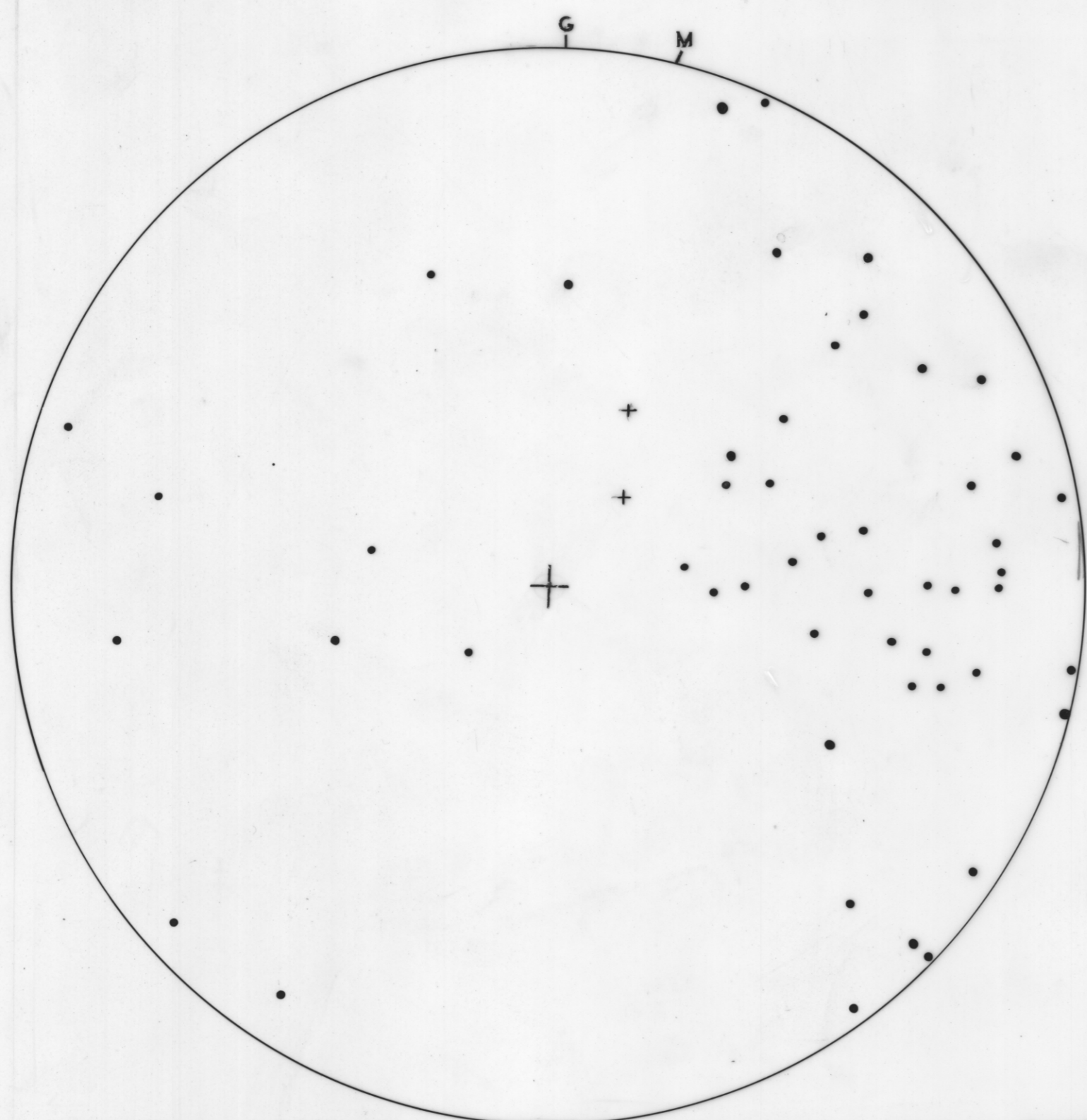
45 FOLD AXES
 CONTOURS 0-11-22-23-5%
 MAXIMUM 26.7%

A



18 STRIATED FAULTS
 FAULT PLANE WITH DIRECTION OF STRIATION

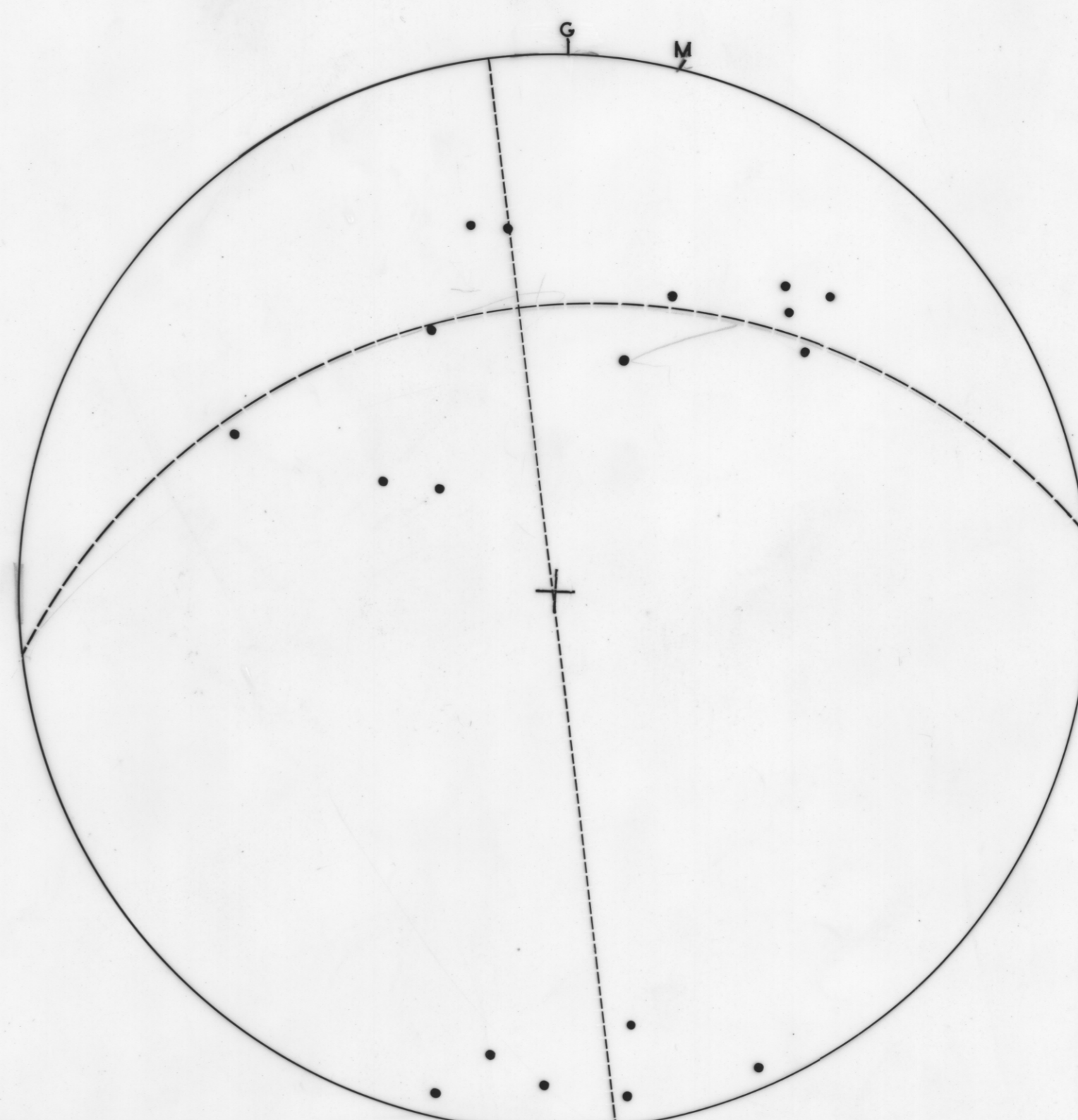
B



• POLES OF 50 FAULT PLANES
 + POLES OF MAJOR THRUST PLANES

C

G = GRID
 M = MAGNETIC NORTH



18 STRIATED FAULTS
 • NORMAL TO SLIP IN FAULT PLANE

D

LAMBERT PROJECTIONS OF FOLDS AND FAULTS

SUGARLOAF GORGE

2290-29 *reference to 29*

2290-29

road section - Sugar Gorge