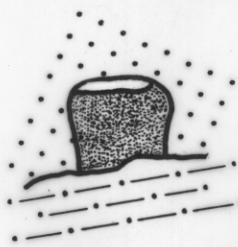
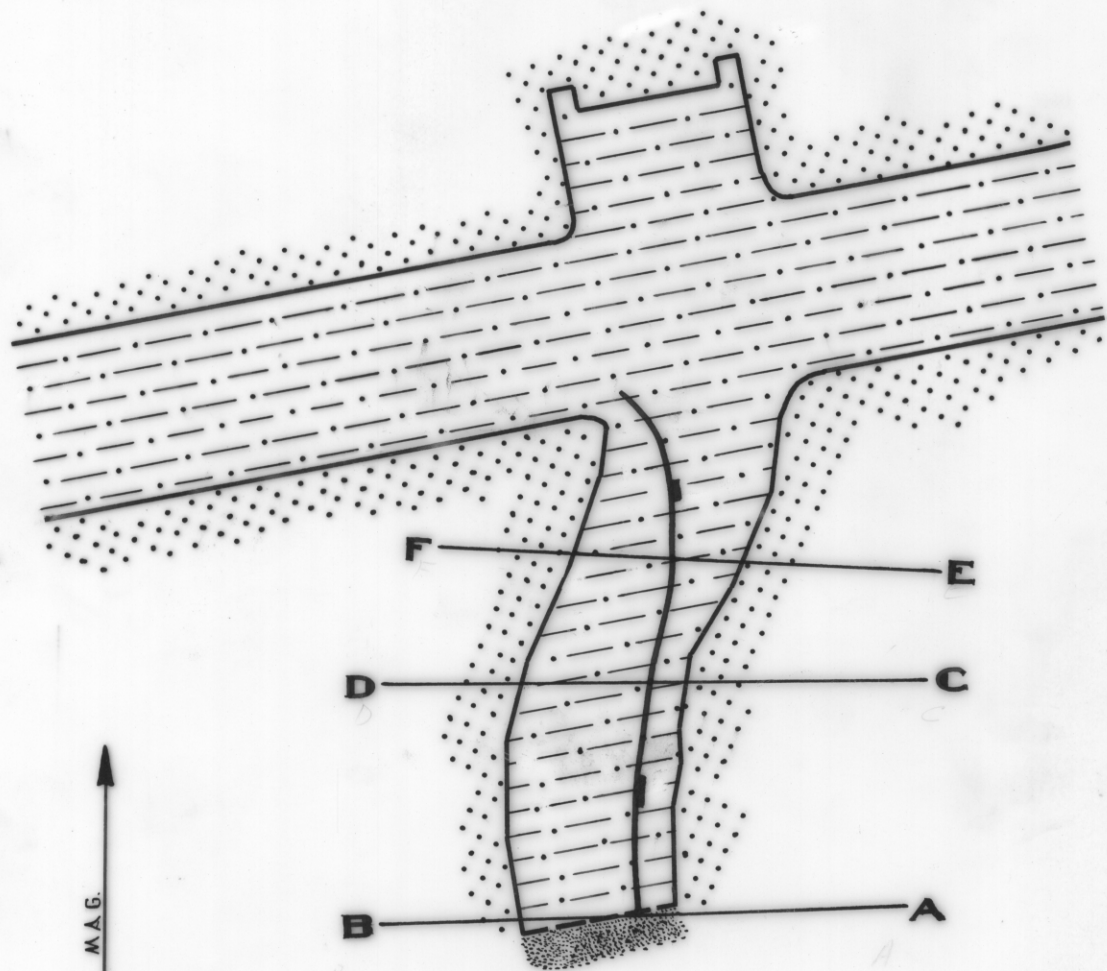


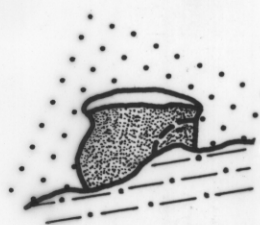
5 cm

### SKETCH PLAN & SECTIONS EXPLORATORY WORKINGS IN FLAGSTAFF GULLY DAM

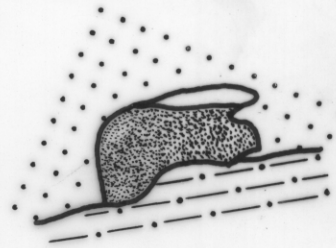
DOWNSTREAM PORTION OF NO 2  
LEAKAGE PATH







E-F

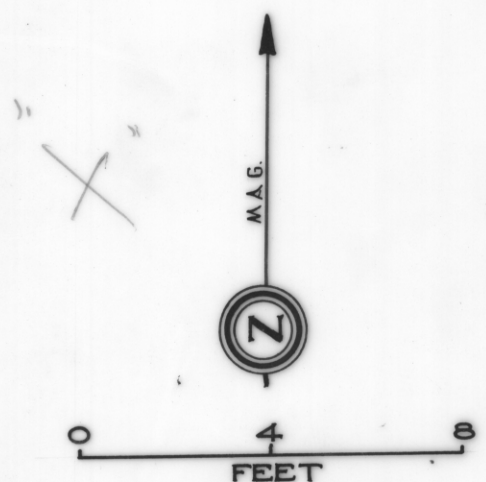


C-D



A-B

- CLAY ..... 
- FILTER MATERIAL ..... 
- HACKLY JOINTED MUDSTONE ..... 
- JOINT WITH DIP ..... 



DEPT. OF MINES . HOBART

2346 - 82

I.B. JENNINGS.  
GEOLOGIST  
1963

Vertical handwritten notes on the left margin, including '2346 - 82' and other illegible characters.