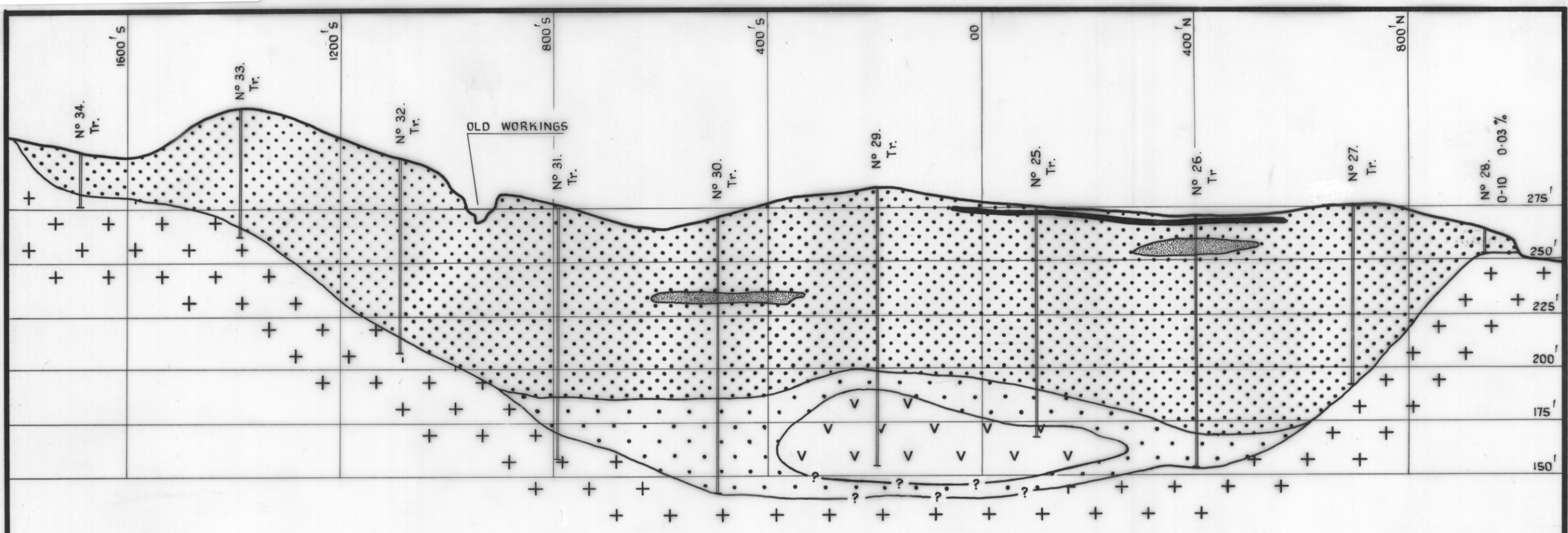


2363

403







50m to 75m (2")

5 cm



BORELINÉ N° 4
THUREAU'S DEEP LEAD
ST. HELENS

LEGEND

-  CLAYEY SAND
-  CEMENTED BAND.
-  CLAY.
-  GRAVEL.
-  BASALT.
-  GRANITE.

R. JACK
 GEOLOGIST
 DEPT. OF MINES - HOBART.
 DEC. 1963.

0 200 400 600 FT.

2363 - 41