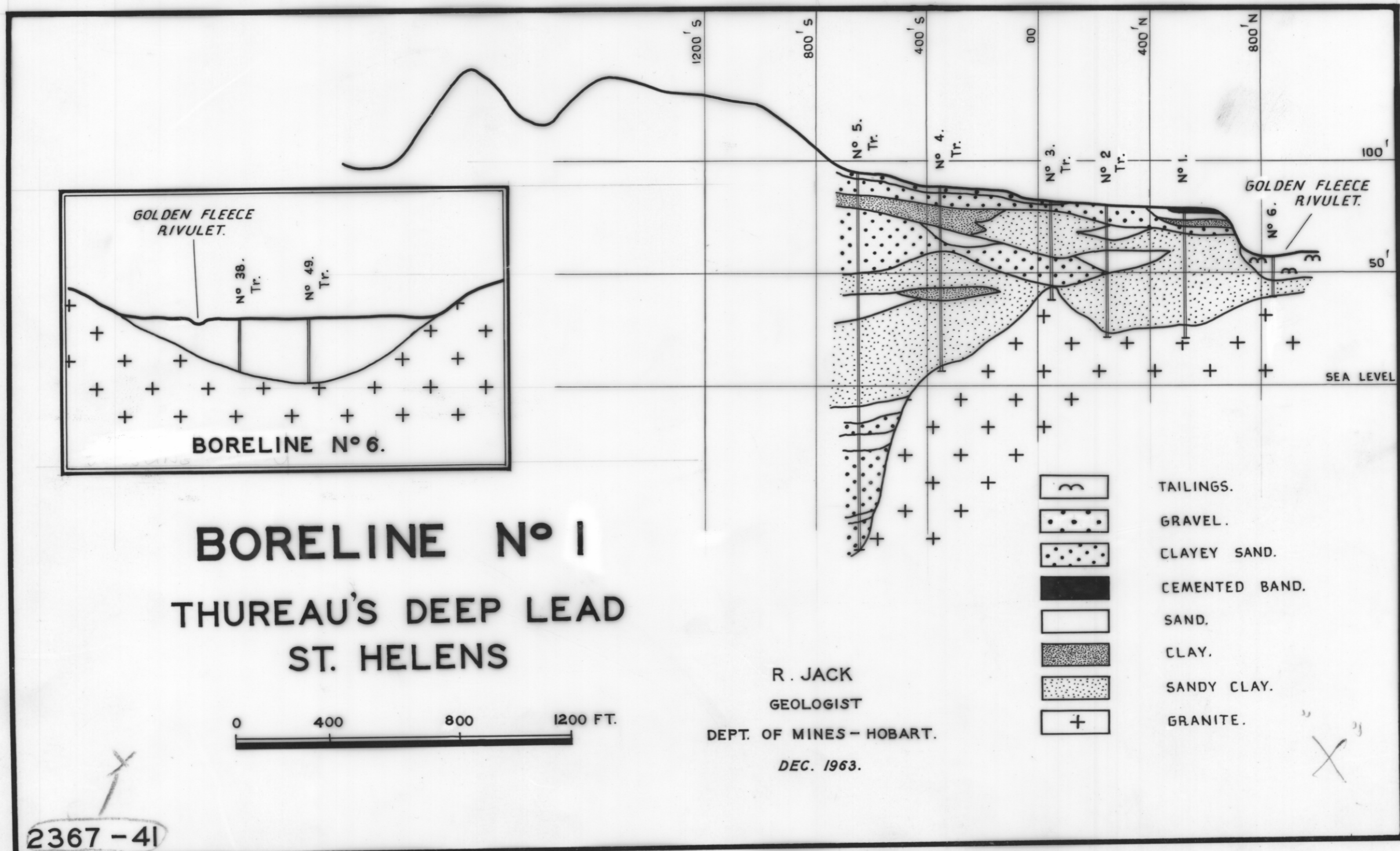


2367

407

5 cm









cont. of sheet 2367



BORELINE N° 1
THUREAU'S DEEP LEAD
ST. HELENS

0 400 800 1200 FT.

R. JACK
 GEOLOGIST
 DEPT. OF MINES - HOBART.
 DEC. 1963.

-  TAILINGS.
-  GRAVEL.
-  CLAYEY SAND.
-  CEMENTED BAND.
-  SAND.
-  CLAY.
-  SANDY CLAY.
-  GRANITE.

2367-41