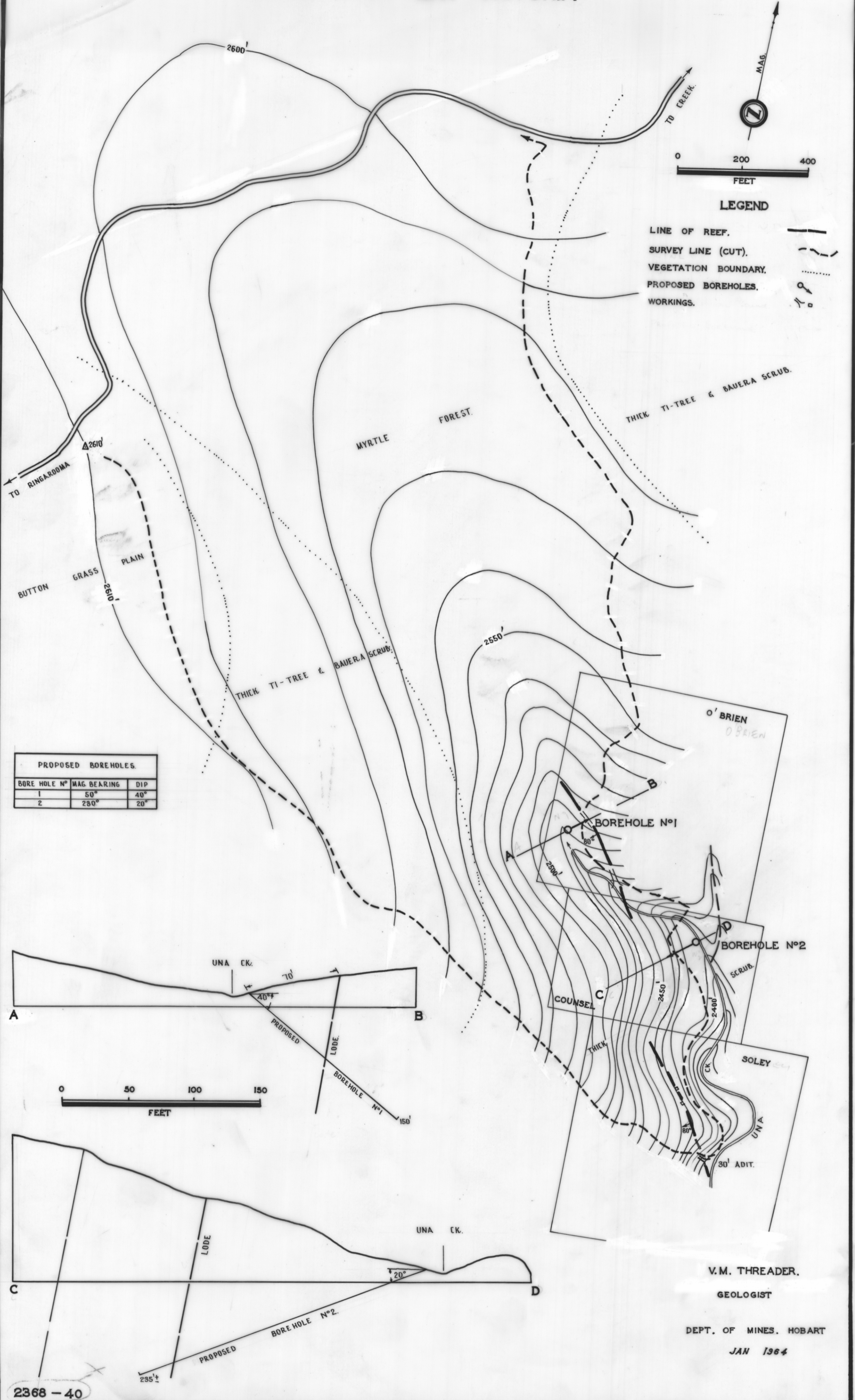


5 cm

# UNA MINE

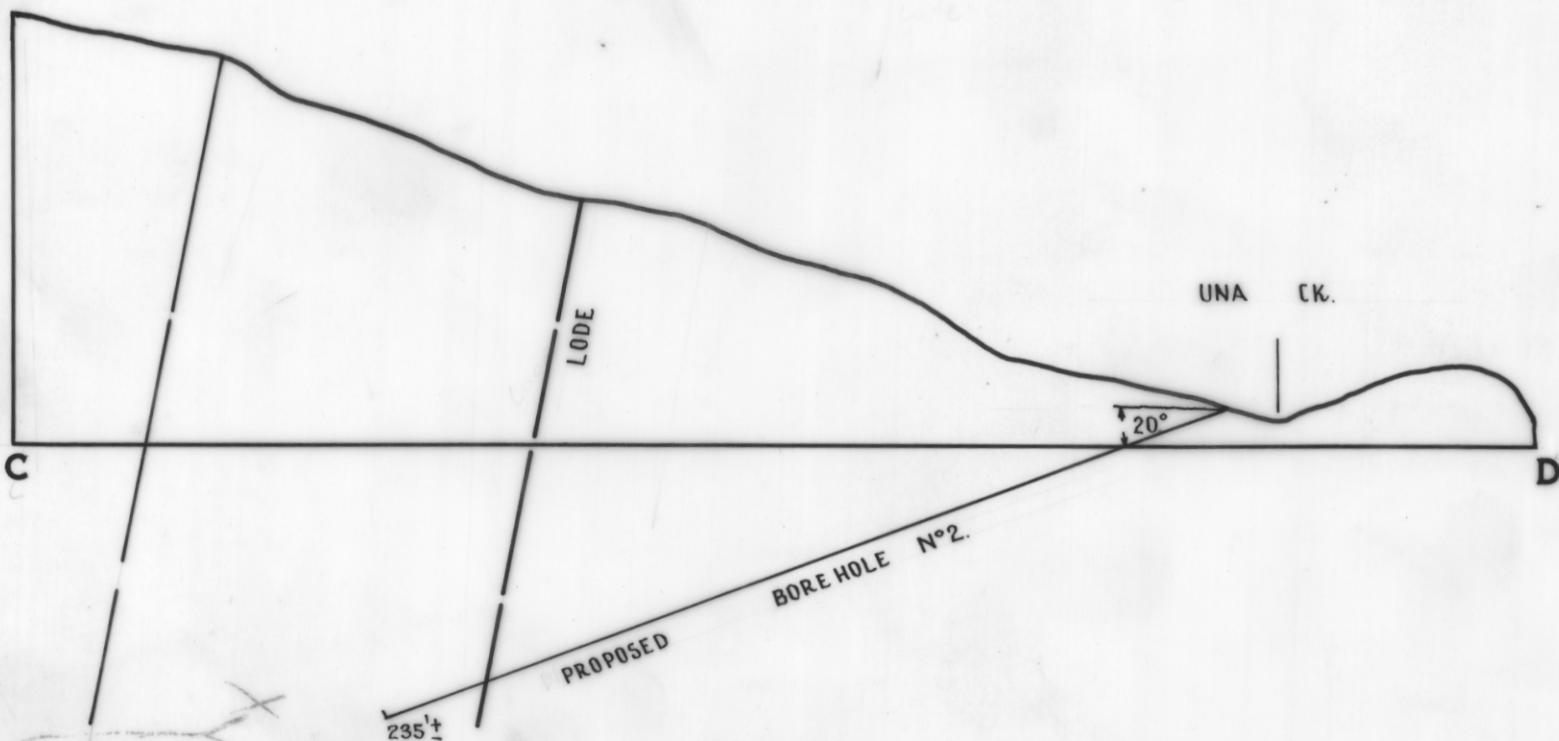
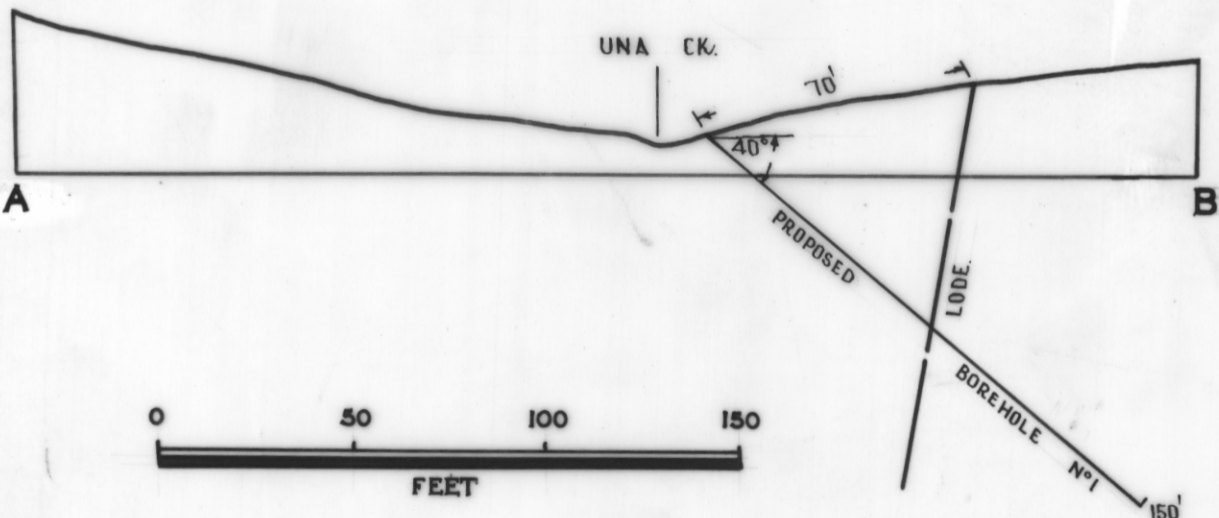
## SOUTH MT. VICTORIA



**LEGEND**

- LINE OF REEF.
- SURVEY LINE (CUT).
- VEGETATION BOUNDARY.
- PROPOSED BOREHOLES.
- WORKINGS.

PROPOSED BOREHOLES.		
BORE HOLE N°	MAG BEARING	DIP
1	50°	40°
2	290°	20°



V.M. THREADER.  
GEOLOGIST

DEPT. OF MINES, HOBART  
JAN 1964

Report to the owner (1/1)