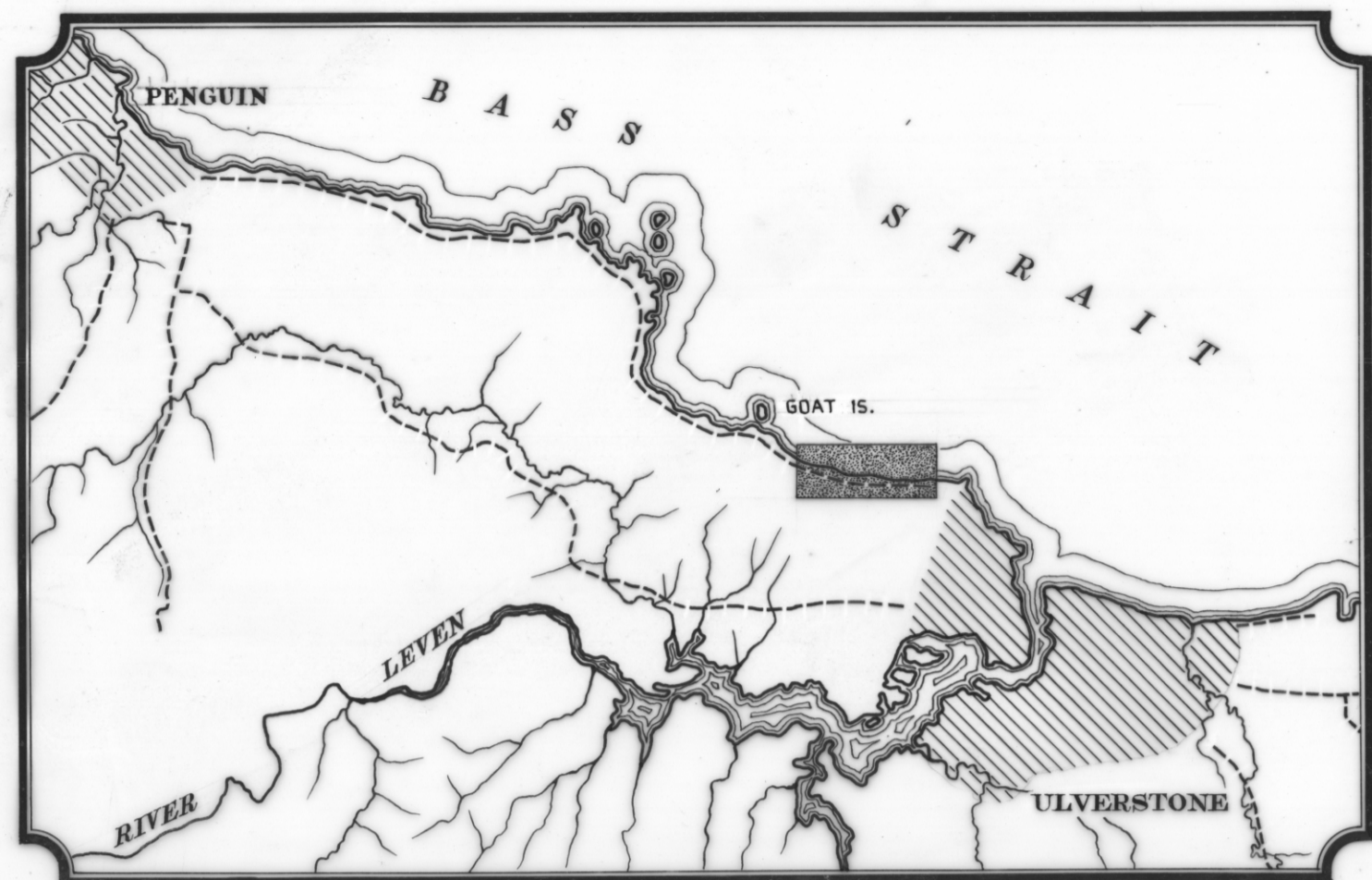


FIG. 41

LITHOLOGY MAP of CENTRAL PART - ULVERSTONE FORESHORE



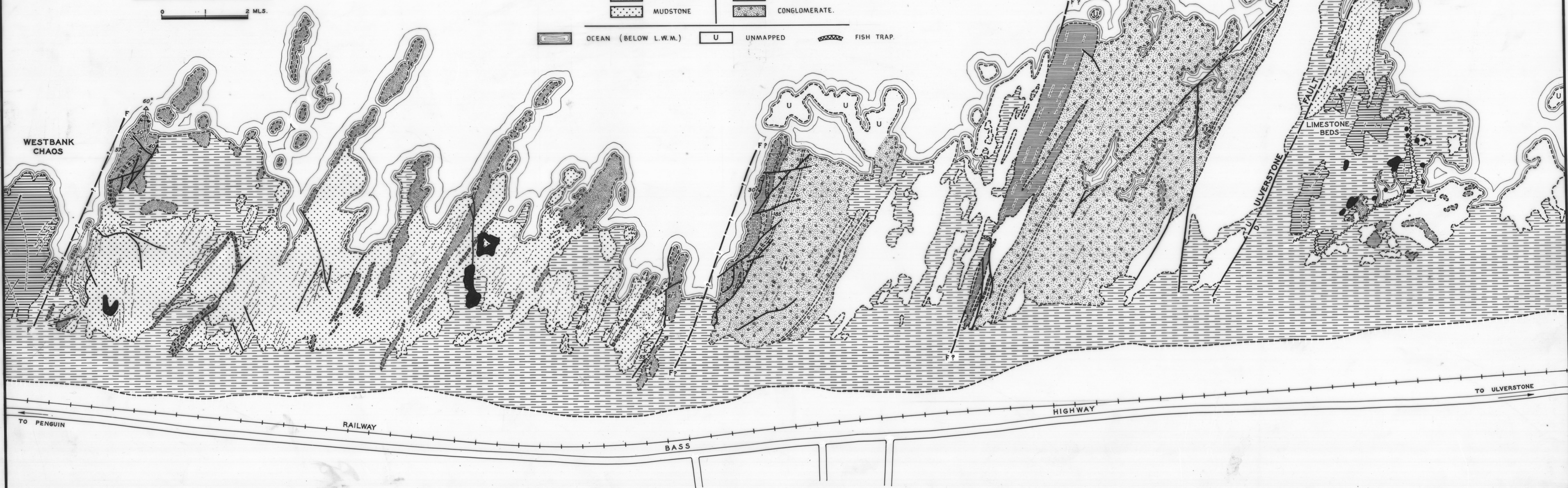

LOCALITY MAP

0 1 2 MLS.

0 100 200 300 400 FT.

LEGEND

QUATERNARY	TERTIARY	CAMBRIAN
SAND & BEACH SHINGLE	LIMONITE.	MUDSTONE.
PRECAMBRIAN		
ROCKY CAPE GROUP		ULVERSTONE METAMORPHICS
CONGLOMERATE	QUARTZITE	
SANDSTONE.	PHYLLITE.	
MUDSTONE	CONGLOMERATE.	
OCEAN (BELOW L.W.M.)	U UNMAPPED	FISH TRAP.



TO PENGUIN

RAILWAY

BASS

HIGHWAY

TO ULVERSTONE

2400

436

5 cm