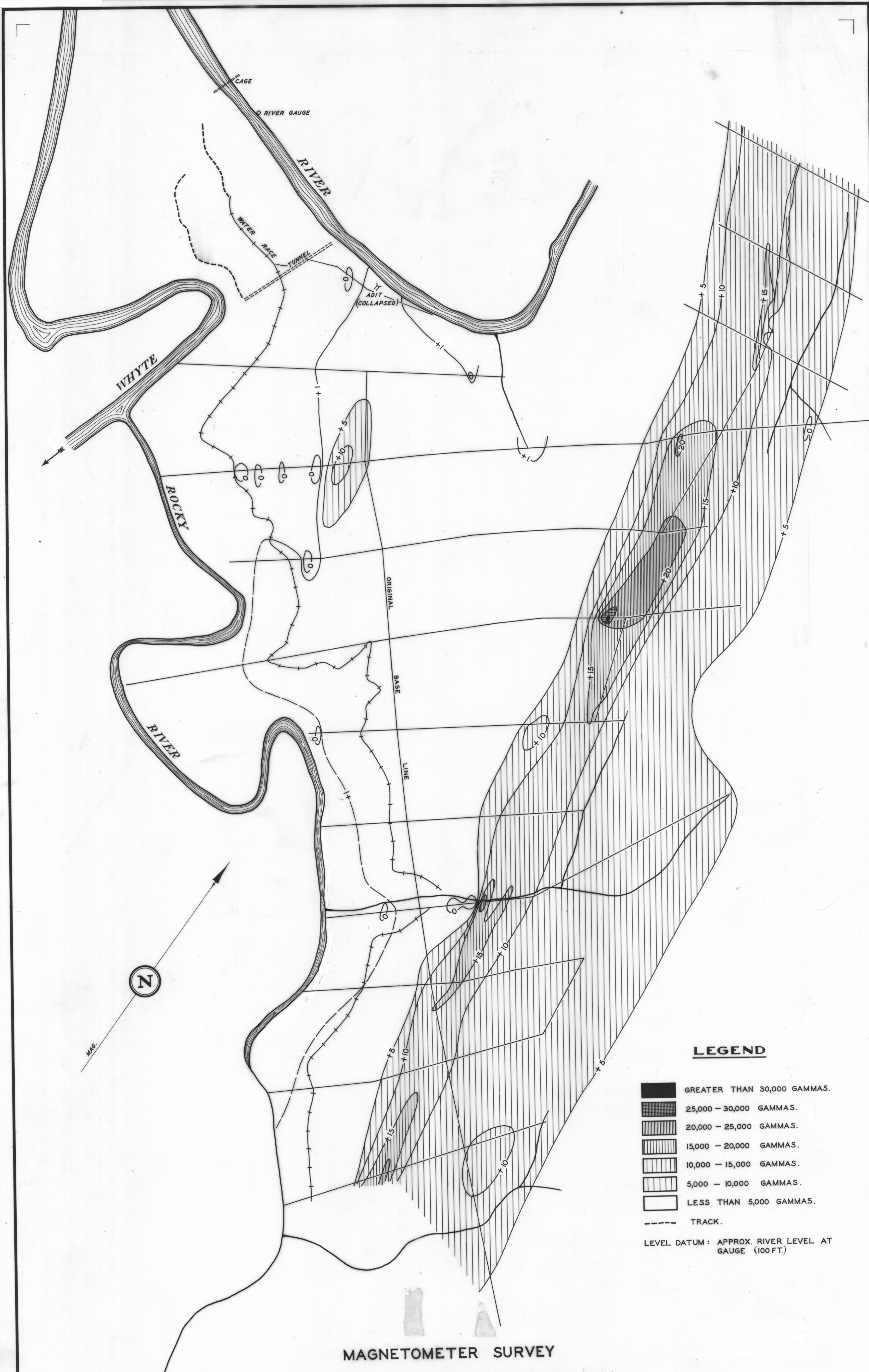










5 cm



LEGEND

-  GREATER THAN 30,000 GAMMAS.
 -  25,000 - 30,000 GAMMAS.
 -  20,000 - 25,000 GAMMAS.
 -  15,000 - 20,000 GAMMAS.
 -  10,000 - 15,000 GAMMAS.
 -  5,000 - 10,000 GAMMAS.
 -  LESS THAN 5,000 GAMMAS.
 -  TRACK.
- LEVEL DATUM: APPROX. RIVER LEVEL AT GAUGE (100 FT.)

MAGNETOMETER SURVEY
ROCKY RIVER IRON DEPOSIT

0 200 400 600 800 FT.
 CONTOUR INTERVAL 25 FEET