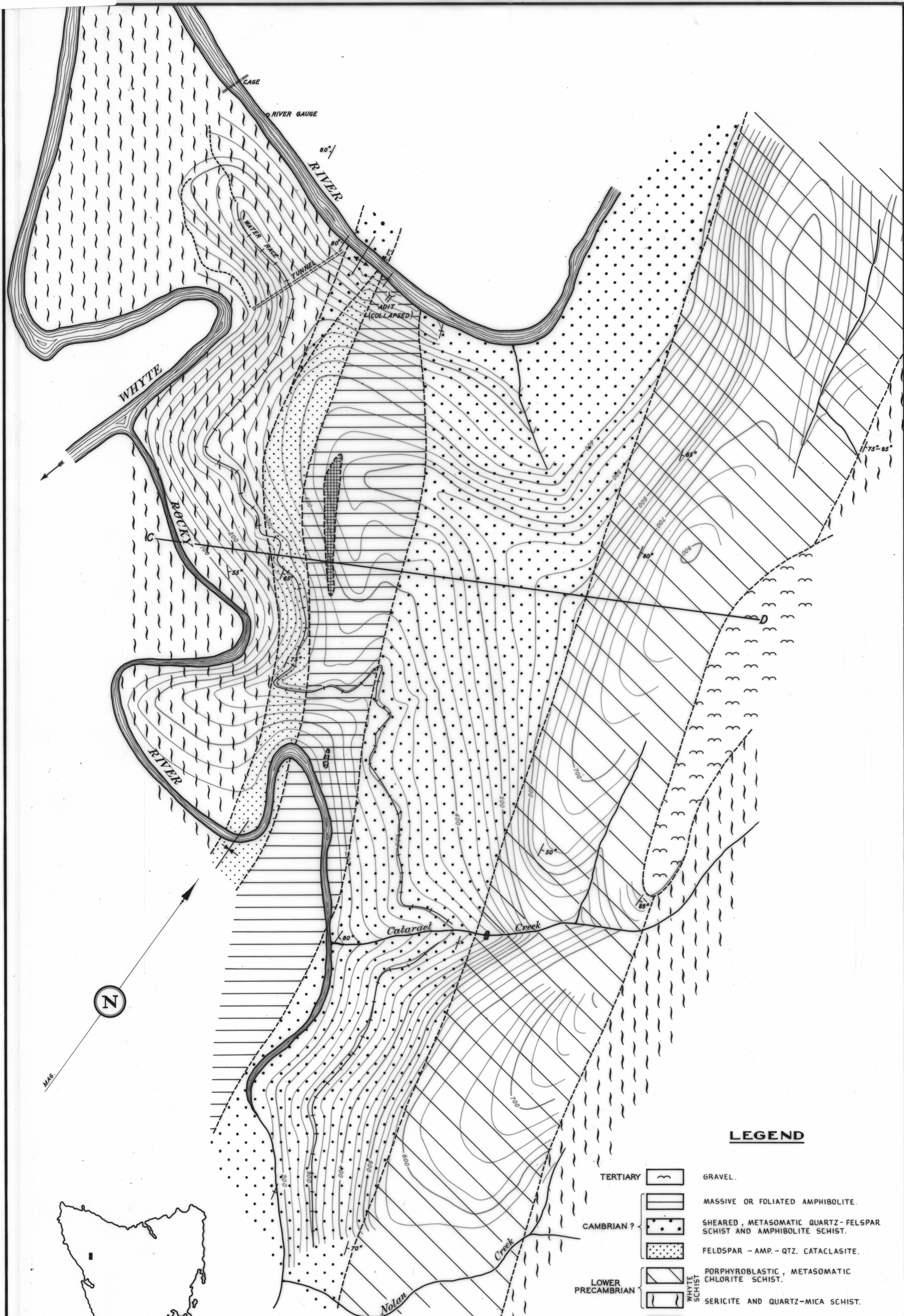










5 cm



LEGEND

- TERTIARY  GRAVEL.
-  MASSIVE OR FOLIATED AMPHIBOLITE.
- CAMBRIAN ?  SHEARED, METASOMATIC QUARTZ-FELSPAR SCHIST AND AMPHIBOLITE SCHIST.
-  FELDSPAR - AMP. - QTZ. CATACLASITE.
- LOWER PRECAMBRIAN  PORPHYROBLASTIC, METASOMATIC CHLORITE SCHIST.
-  WHYTE SCHIST SERICITE AND QUARTZ-MICA SCHIST.
-  IRON LODE.
-  STRIKE AND DIP OF SCHISTOSITY.

LOCALITY PLAN



GEOLOGICAL MAP
ROCKY RIVER IRON DEPOSIT

G. URQUHART
 GEOLOGIST
 1964

0 200 400 600 800 FT.
 CONTOUR INTERVAL 25 FEET