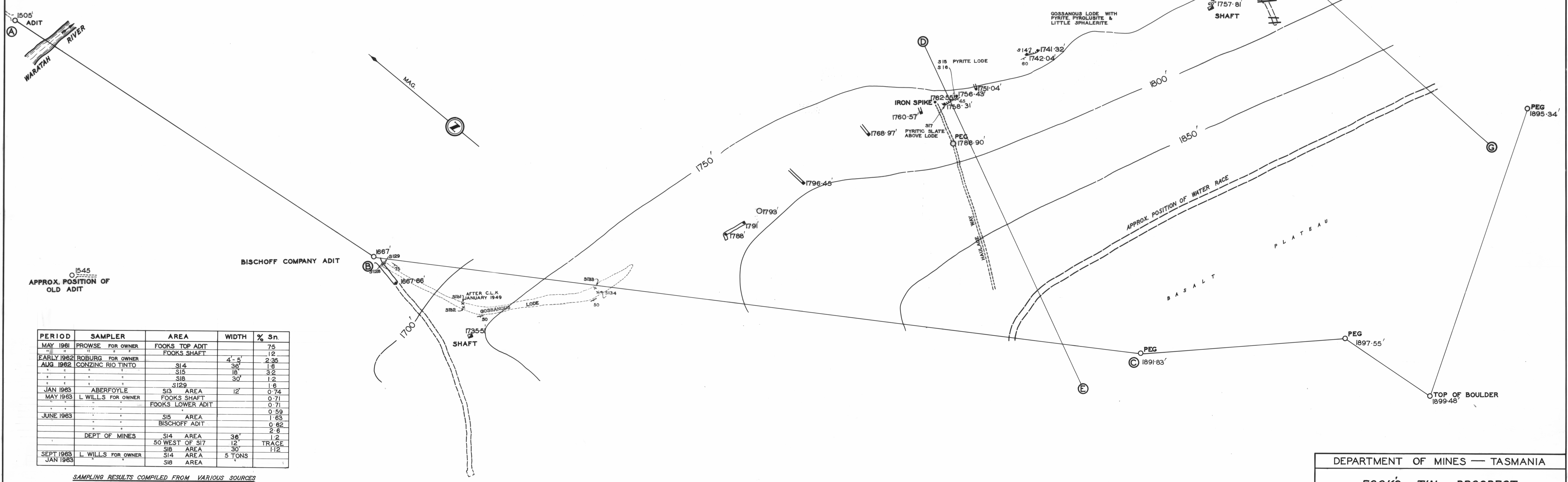
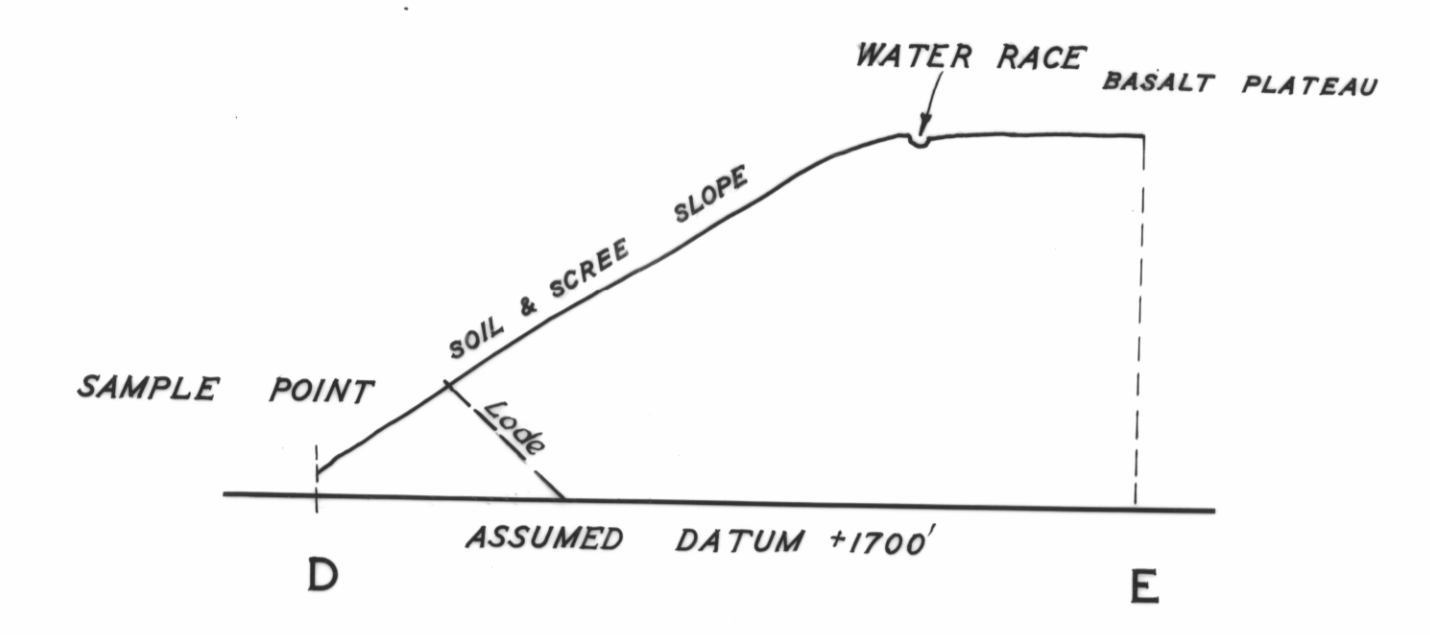
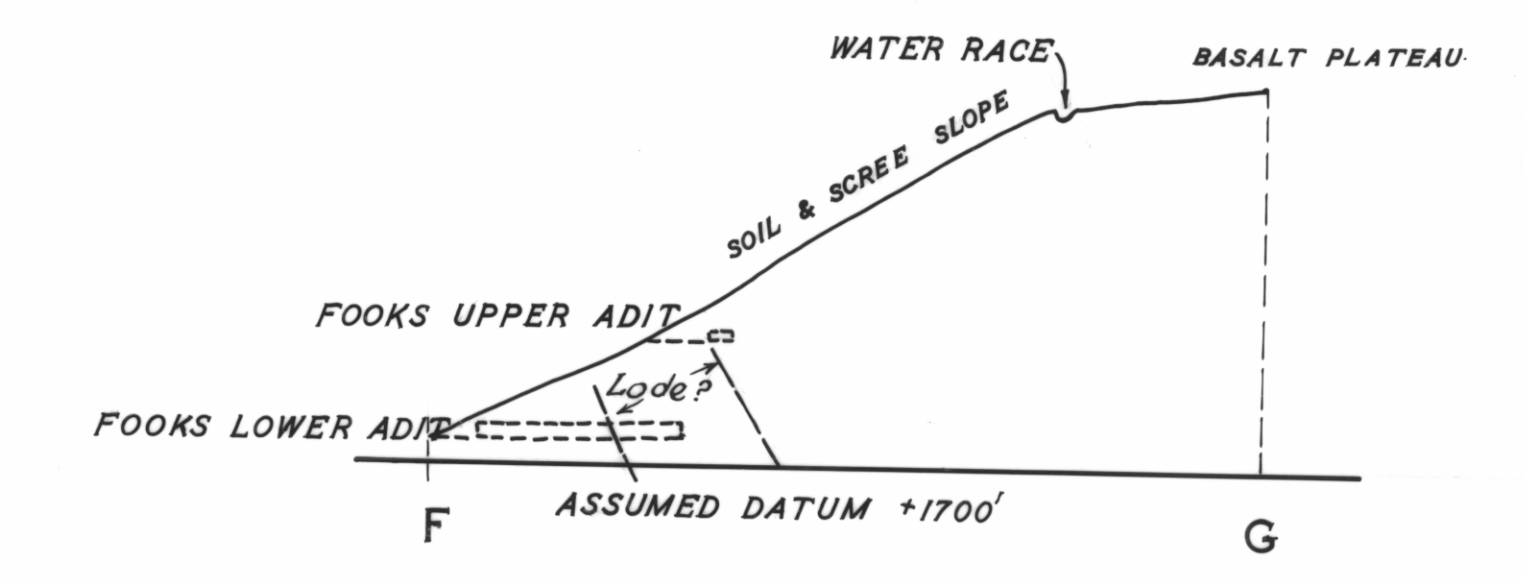
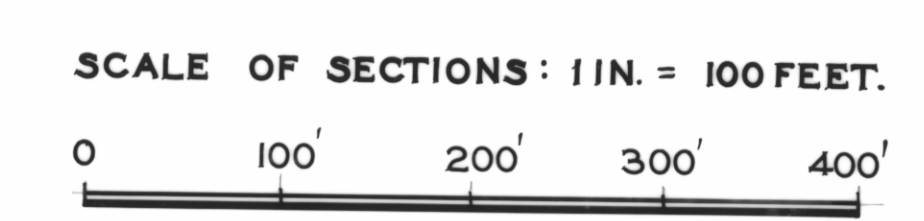
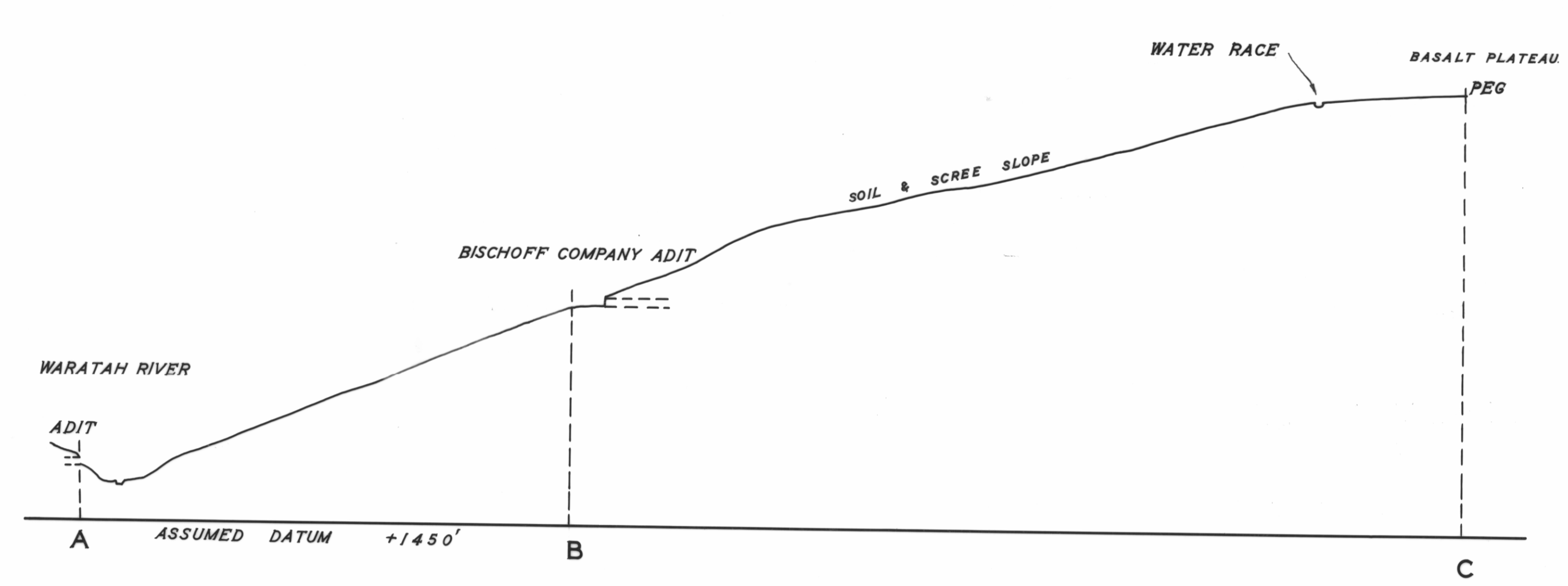


2455



PERIOD	SAMPLER	AREA	WIDTH	% Sn
MAY 1961	PROWSE FOR OWNER	FOOKS TOP ADIT		75
		FOOKS SHAFT		12
EARLY 1962	ROBURG FOR OWNER		4'-5'	2.35
AUG 1962	CONZINC RIO TINTO	S14	36'	1.6
		S15	18'	3.2
		S18	30'	1.2
		S129		1.6
JAN 1963	ABERFOYLE	S13 AREA	12'	0.74
MAY 1963	L. WILLS FOR OWNER	FOOKS SHAFT		0.71
		FOOKS LOWER ADIT		0.71
				0.59
JUNE 1963		S15 AREA		1.63
		BISCHOFF ADIT		0.62
				2.6
	DEPT OF MINES	S14 AREA	36'	1.2
		50 WEST OF S17	12'	TRACE
		S18 AREA	30'	1.12
SEPT 1963	L. WILLS FOR OWNER	S14 AREA	5 TONS	
JAN 1963		S18 AREA		

SAMPLING RESULTS COMPILED FROM VARIOUS SOURCES

DEPARTMENT OF MINES — TASMANIA

**FOOK'S TIN PROSPECT**  
**WARATAH TASMANIA**

DATE AUGUST 1964      FEET SCALE 0 40 80 120

GEOLOGIST A. J. NOLDART      SURVEYOR B. KNOX

DRAUGHTSMAN J. S. PEPPER      MAPSHEET & NO VAL. PK. 38.

REVISIONS —      FILE NO —

**2455**