

5 cm

GOVERNMENT BORING PLANT

GLADSTONE

CHAS BARNES

PROSPECTING AREA



VICINITY AMBER CREEK

SCALE 6 INCHES TO ONE MILE

1
2
3
4
5
6
7

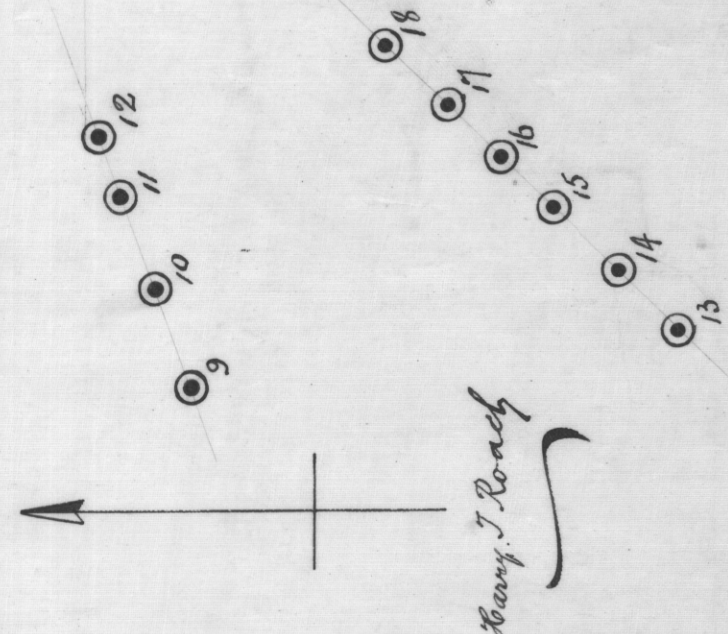
247

25



3810 M
5 Ac

9-591



PARTICULARS OF BORES

BORE LINE NUMBER	1							2							3							4							5																																		
BORE NUMBER	1	2	3	4	5	6	7	8	9	10	11	12	13	14	15	16	17	18	19	20	21	1	2	3	4	5	6	7	8	9	10	11	12	13	14	15	16	17	18	19	20	21	1	2	3	4	5	6	7	8	9	10	11	12	13	14	15	16	17	18	19	20	21
MATERIAL																																																															
TAILINGS	6	6	8	6	7	0	7	6	8	0	9	0	18	6	7	0	3	0	2	6	2	6	2	6	1	6	2	6	1	0	1	6	1	0	1	6	8	6	4	0	3	0																					
SILT	1	6	2	0	6	6	4	0	14	6	9	6	8	0																																																	
SANDY CLAY	3	0	5	6																																																											
CLAY	8	6	1	6																		1	0			1	6						2	0																													
SAND	4		6								2	0																																																			
GRAVEL			6	6	8	6	4	0	8	0	7	0	3	6	1	0	4	0	6	6	4	6	4	6	4	6	8	0	4	6	2	6	4	0	1	6																											
CLAYEY GRAVEL											4	0	1		6				3	0	1	0	1		6			1	6																																		
SURFACE								2	0																																																						
WASH								3	0																																																						
SOFT GRANITE BOTTOM	6	1	0	1	0	1	0	1	0	1	0	1	0	0	6	1	0	0	6	HARD	1	0	1	0	1	0	1	0	1	0	0	HARD	HARD	HARD	HARD																												
DEPTH	21	0	23	0	21	0	21	0	29	6	27	6	23	6	28	0	7	0	6	0	8	0	9	0	7	0	11	0	9	0	10	6	8	0	4	0	8	6	11	6	4	6																					
VALUE STREAM TIN IN TONS PER CU YARD	LITTLE TINS		0.13	LITTLE TINS		LITTLE TINS	LITTLE TINS	LITTLE TINS	TRACE	LITTLE TINS		0.33	COLORS	COLORS	COLORS	COLORS	LITTLE TINS		COLORS	1.81	0.43	COLORS	COLORS	COLORS	COLORS	NIL																																					