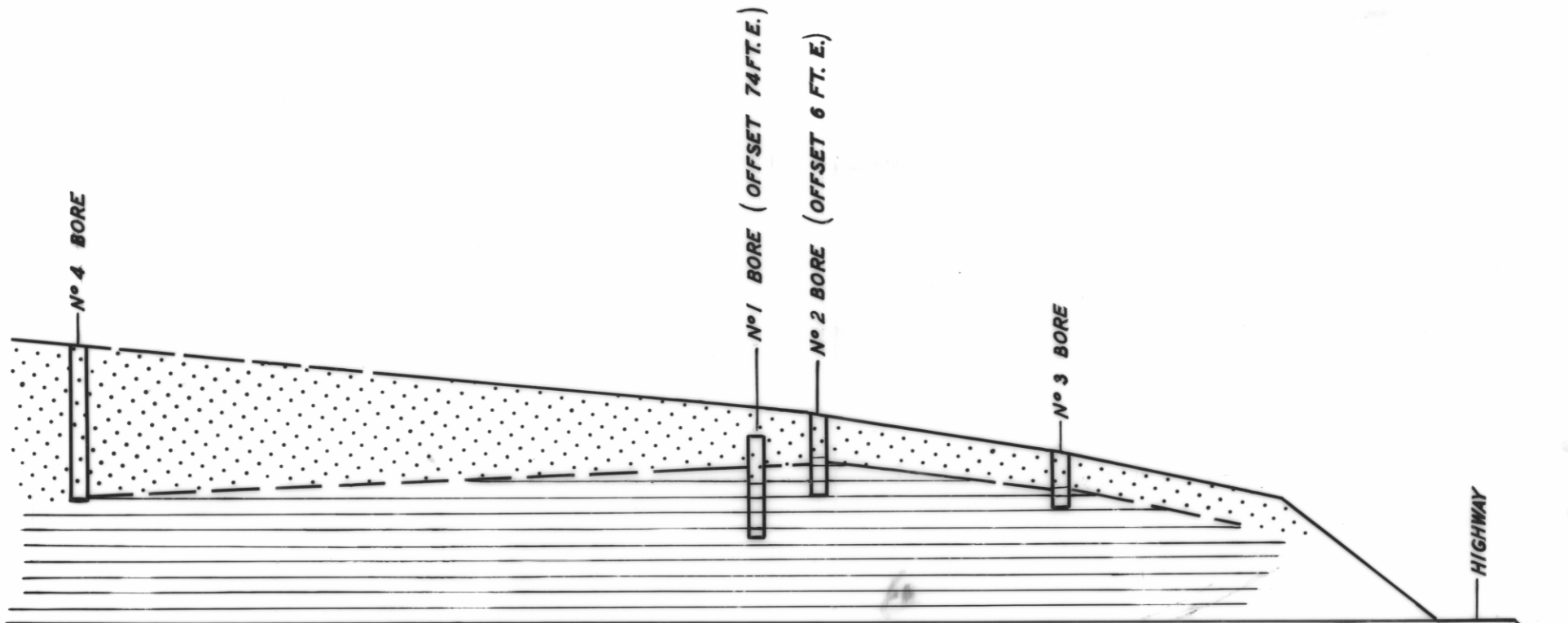





2471

510

5 cm



-  WEATHERED ROCK, CLAY, BOULDERS & SAND
-  FRESH BASALT

DEPARTMENT OF MINES — TASMANIA	
GEOLOGICAL SECTION	
BROOKS CORNER — BASS HIGHWAY	
DATE <i>SEPTEMBER 1964</i>	FEET SCALE 
GEOLOGIST <i>I. JENNINGS</i>	SURVEYOR
DRAUGHTSMAN <i>R. J. VOSS</i>	MAPSHEET & N° <i>D'PORT 29</i>
REVISIONS	FILE N° 2471-29