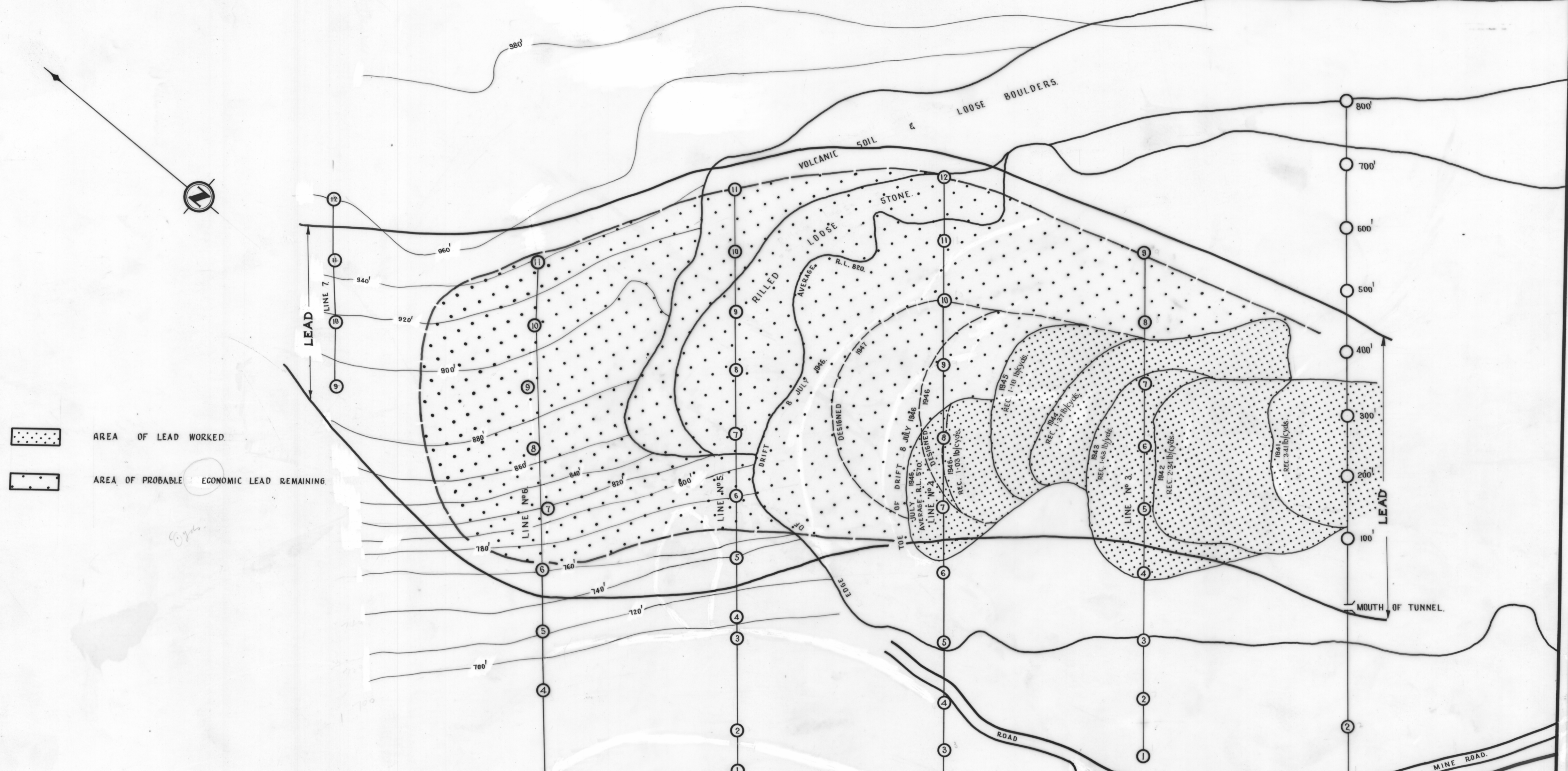




FIG 1

5 cm



 AREA OF LEAD WORKED  
 AREA OF PROBABLE ECONOMIC LEAD REMAINING

DEPARTMENT OF MINES — TASMANIA	
ORE RESERVES OF THE CASCADE DEEP LEAD	
BORE POSITIONS AND OUTLINE OF LEAD AT BEDROCK LEVEL	
DATE DECEMBER 1964	FEET SCALE 0 100 200 300
MINING ENG. J.B. BRAITHWAITE	SURVEYOR
DRAUGHTSMAN J.S. PEPPER	MAPSHEET & N° RINGAROOMA 32
FILE N°. 2499	REVISIONS.

2499

540