

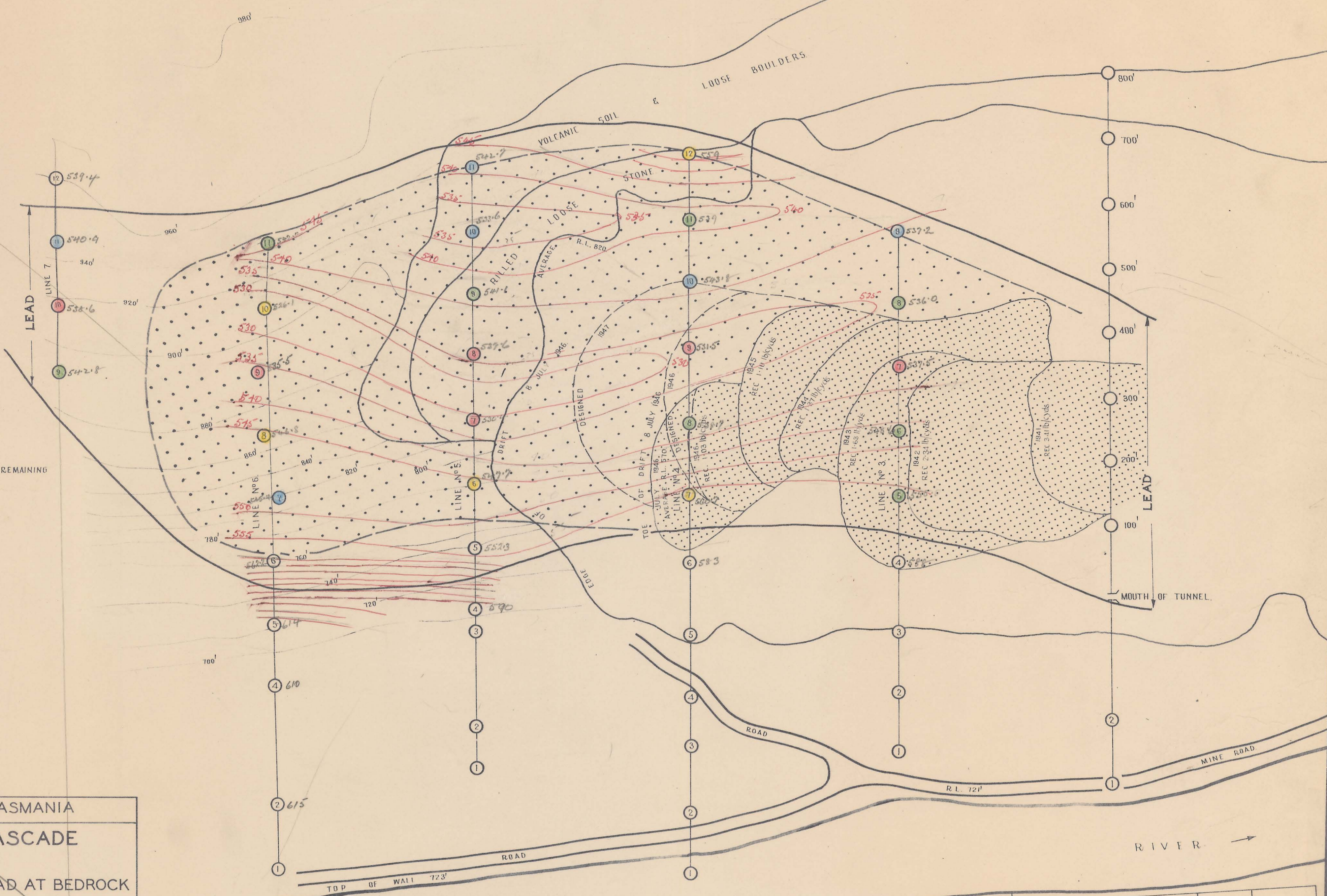
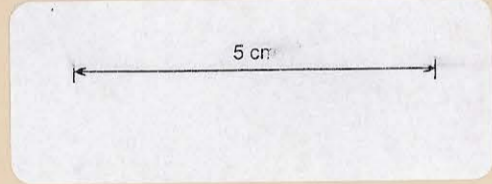


FIG 1



 AREA OF LEAD WORKED
 AREA OF PROBABLE ECONOMIC LEAD REMAINING



DEPARTMENT OF MINES — TASMANIA	
ORE RESERVES OF THE CASCADE	
DEEP LEAD	
BORE POSITIONS AND OUTLINE OF LEAD AT BEDROCK LEVEL	
DATE DECEMBER 1964	FEET SCALE 0 100 200 300
MINING ENG. J.B. BRAITHWAITE	SURVEYOR
DRAUGHTSMAN J.S. PEPPER	MAPSHEET & N° RINGAROOMA 32
FILE N° 2499B	REVISIONS.

