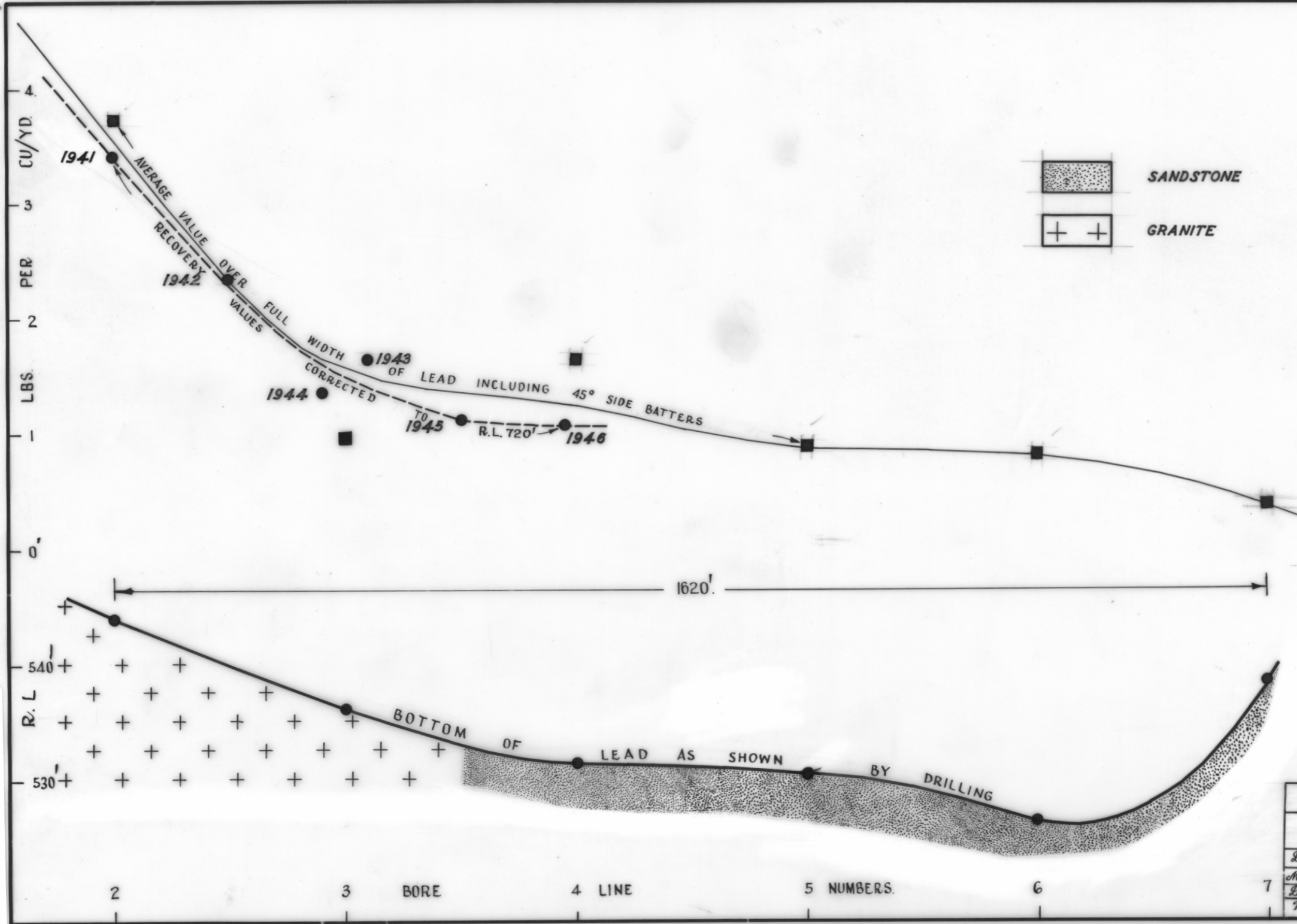

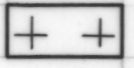


FIG 3



 SANDSTONE
 GRANITE

2501

542

5 cm

DEPARTMENT OF MINES TASMANIA.	
ORE RESERVES OF THE CASCADE DEEP LEAD.	
Date 11.12.64.	Foot. scale 0 152
Mining Eng. J.B. Braithwaite.	Surveyor
Draughtsman. J.S. Pepper	Map Sheet & No. Ring's 32
Revisions.	File No. 2501.