








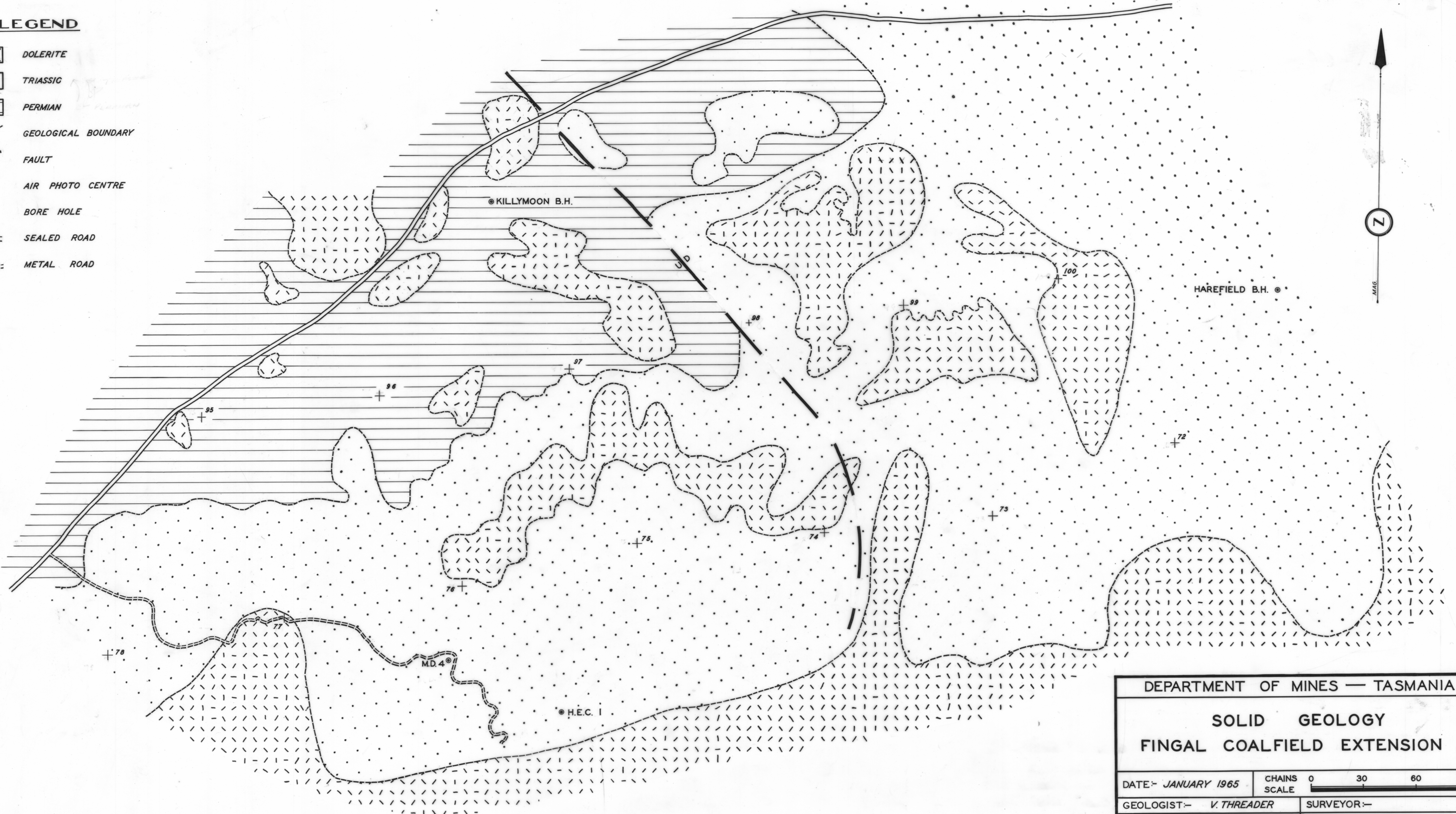


2509

5458

LEGEND

-  DOLERITE
-  TRIASSIC
-  PERMIAN
-  GEOLOGICAL BOUNDARY
-  FAULT
-  AIR PHOTO CENTRE
-  BORE HOLE
-  SEALED ROAD
-  METAL ROAD



5 cm

DEPARTMENT OF MINES — TASMANIA	
SOLID GEOLOGY	
FINGAL COALFIELD EXTENSION	
DATE:— JANUARY 1965	CHAINS SCALE 0 30 60 90
GEOLOGIST:— V. THREADER	SURVEYOR:—
DRAUGHTSMAN:— R. J. VOSS	MAP SHEET & N ^o ST. MARYS 49
REVISIONS:—	FILE N ^o :— 2509-49