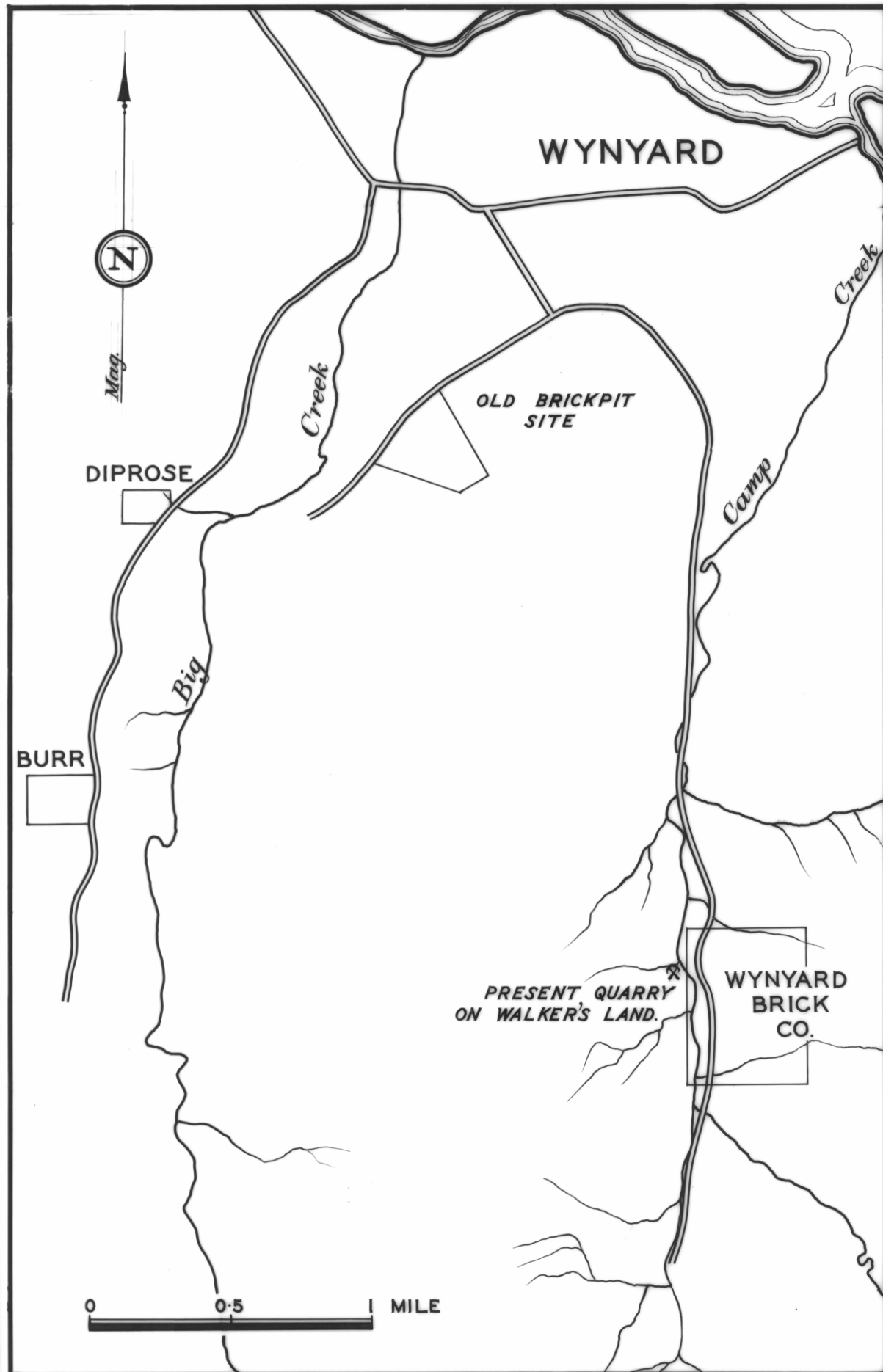
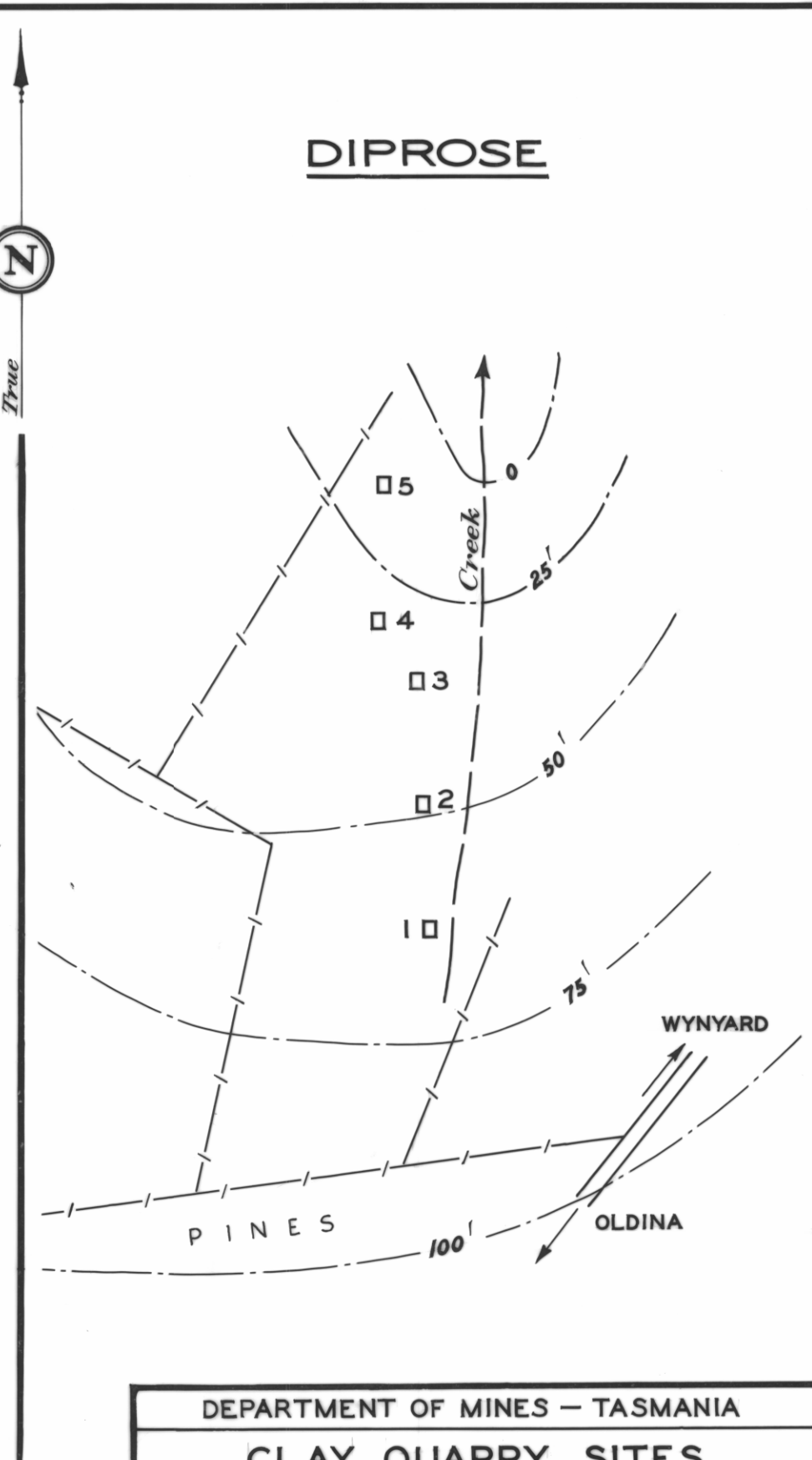
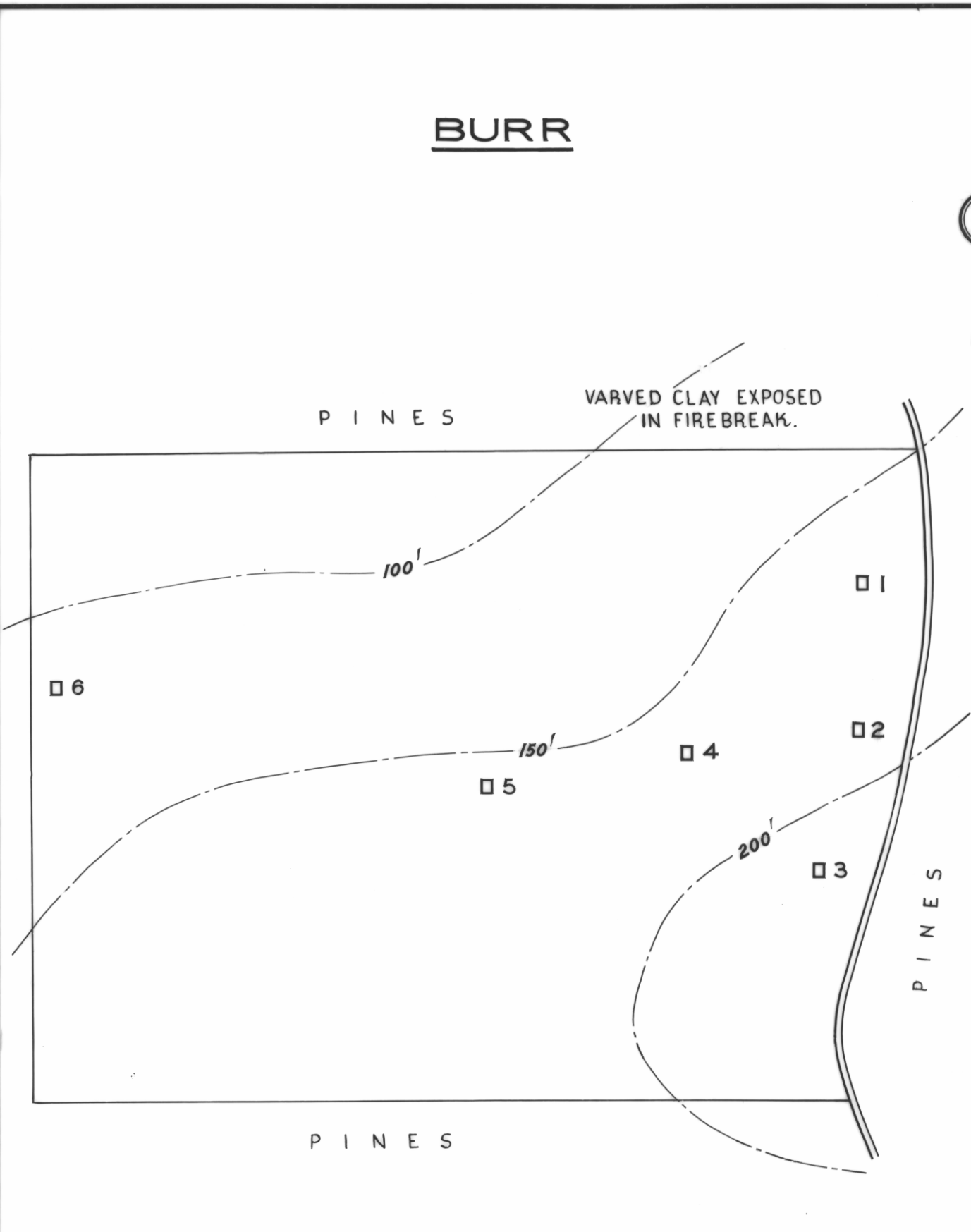


2518

556



LOCALITY MAP



DEPARTMENT OF MINES - TASMANIA	
CLAY QUARRY SITES WYNYARD AREA	
DATE <i>March '65</i>	SCALE <i>Feet</i> 0 200
GEOLOGIST <i>V. Threader</i>	SURVEYOR
DRAUGHTSMAN <i>P. Sankivell</i>	MAP SHEET & N ^o <i>Burnie 28</i>
REVISIONS	FILE N ^o 2518

5 cm