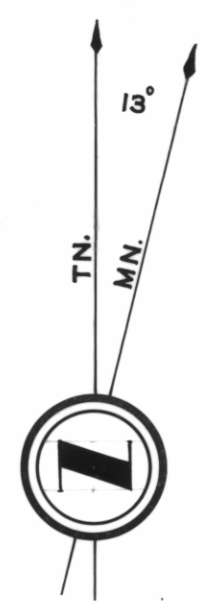
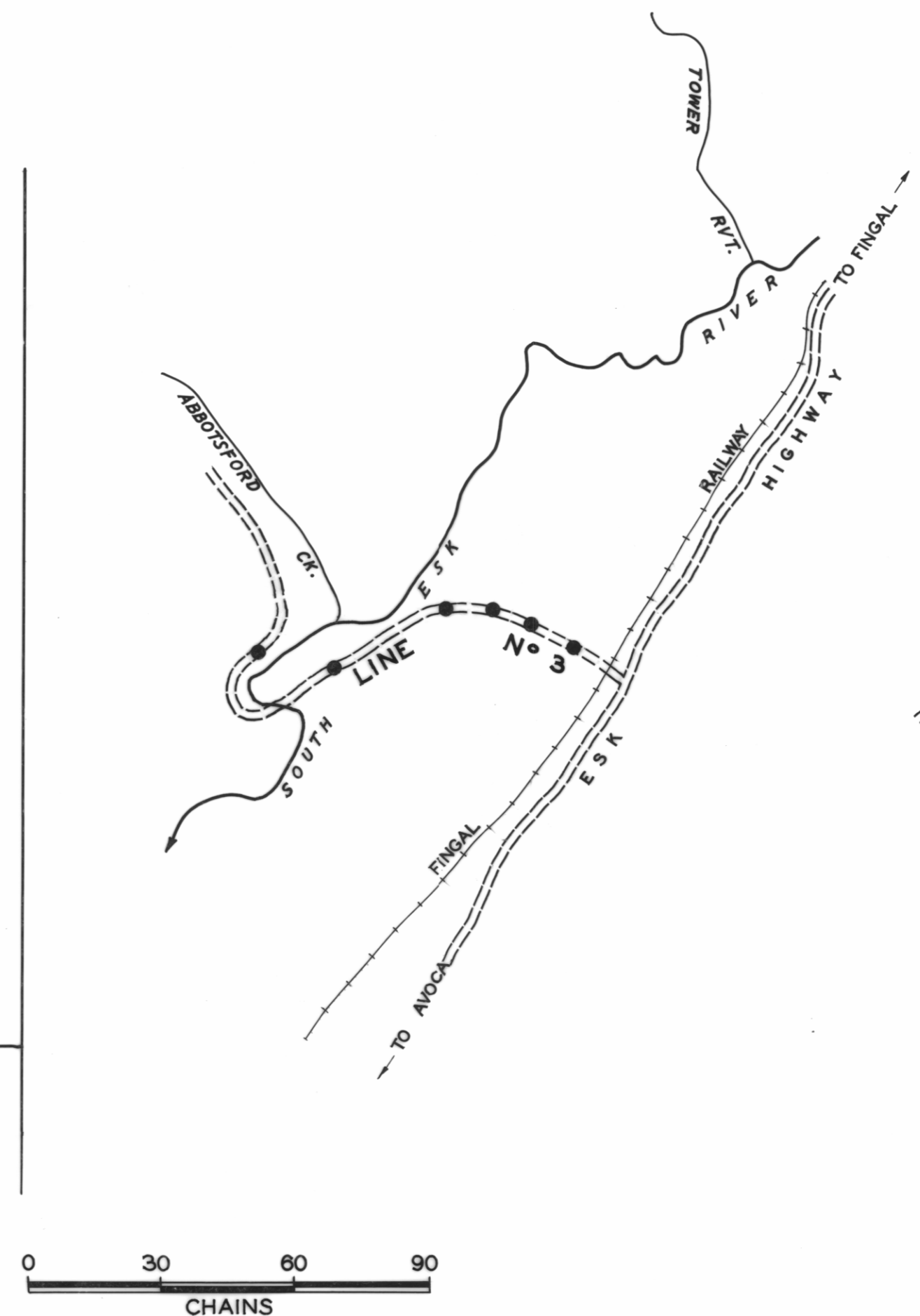
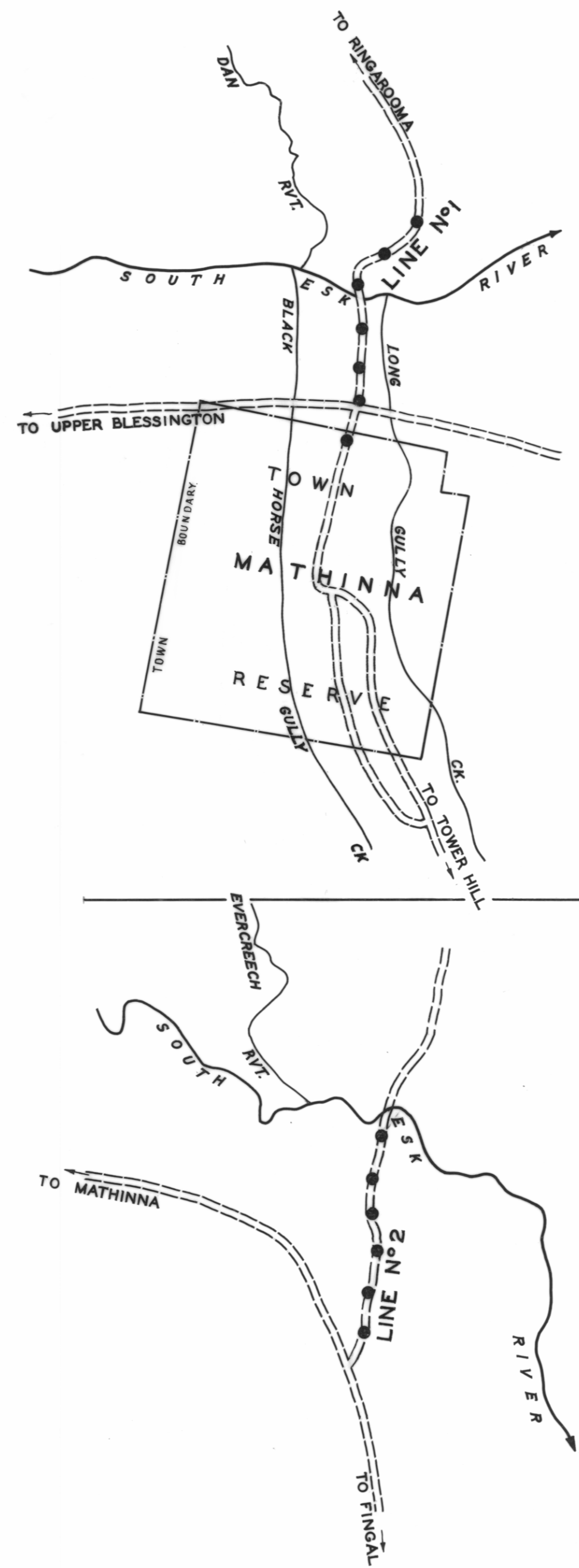
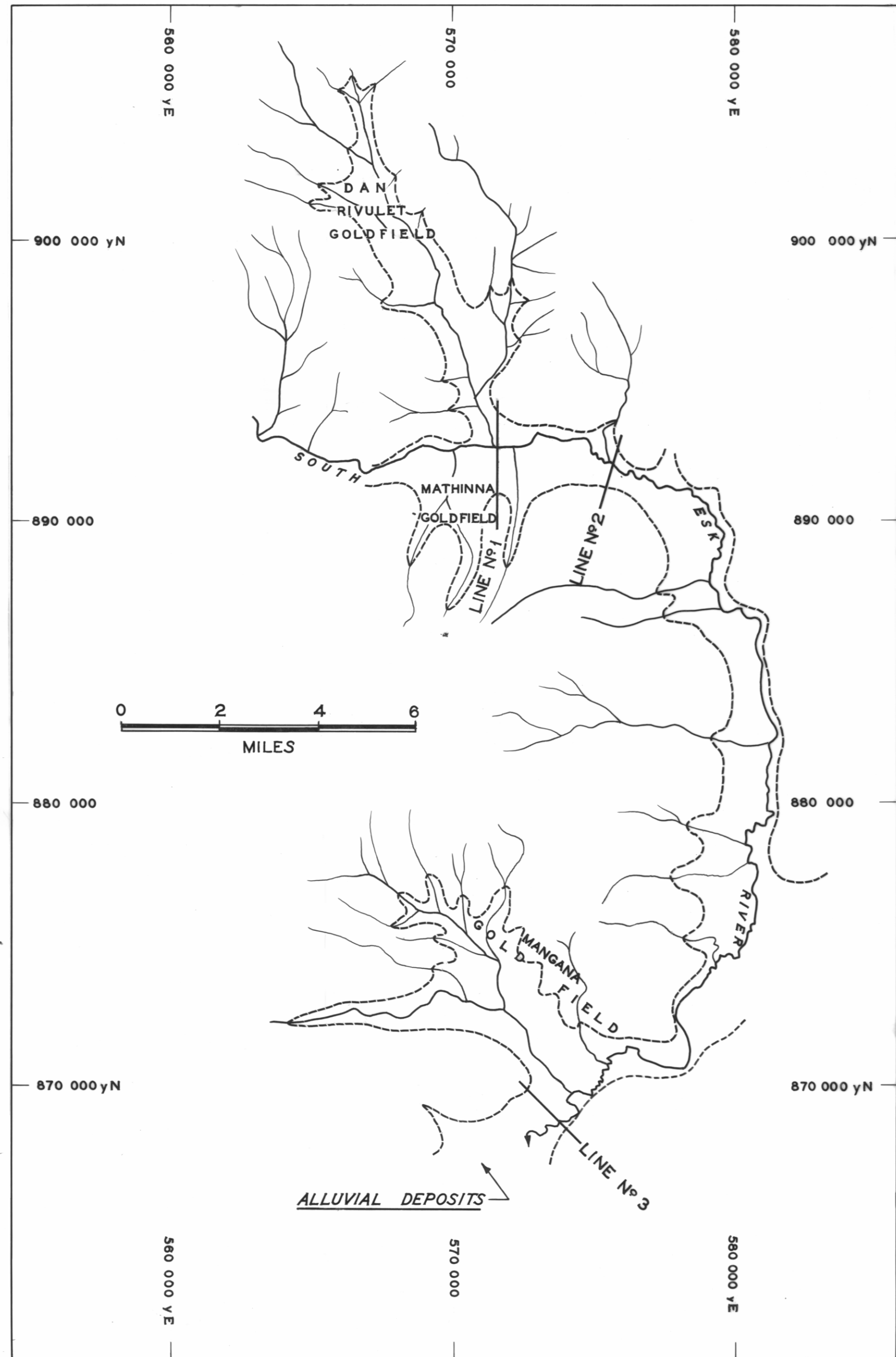


2529

564

5 cm



LEGEND

- GEOLOGICAL BDY
- ROADWAY
- BOREHOLES

DEPARTMENT OF MINES — TASMANIA	
PROPOSED BORING OF ALLUVIAL FLATS SOUTH ESK RIVER	
DATE JUNE 1965	SCALE AS INDICATED
GEOLOGIST V.M. THREADER.	SURVEYOR
DRAUGHTSMAN J.S. PEPPER.	MAPSHEET & N° ALBERTON 40 BEN LOMOND 48
FILE N° 2529	REVISIONS