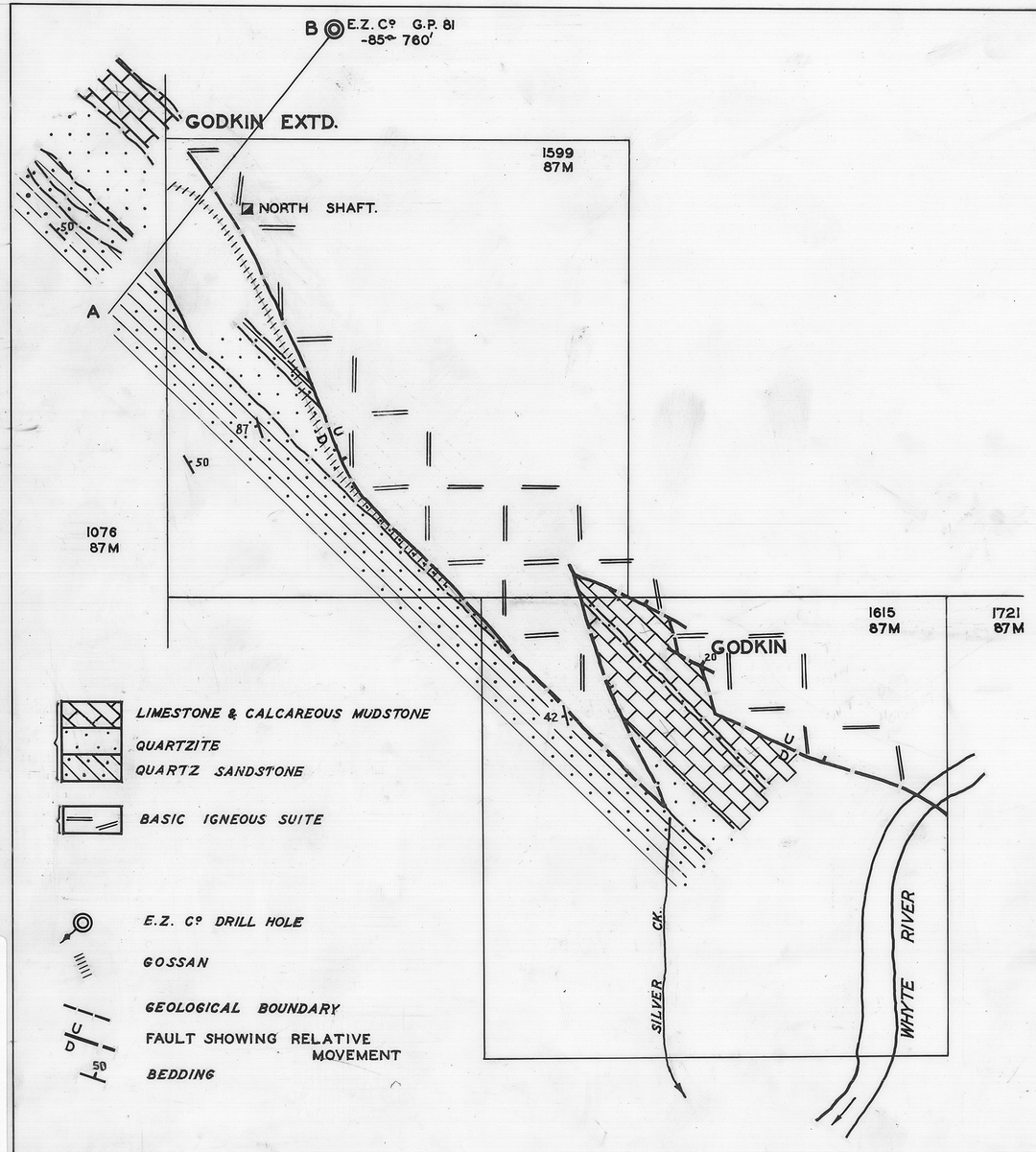



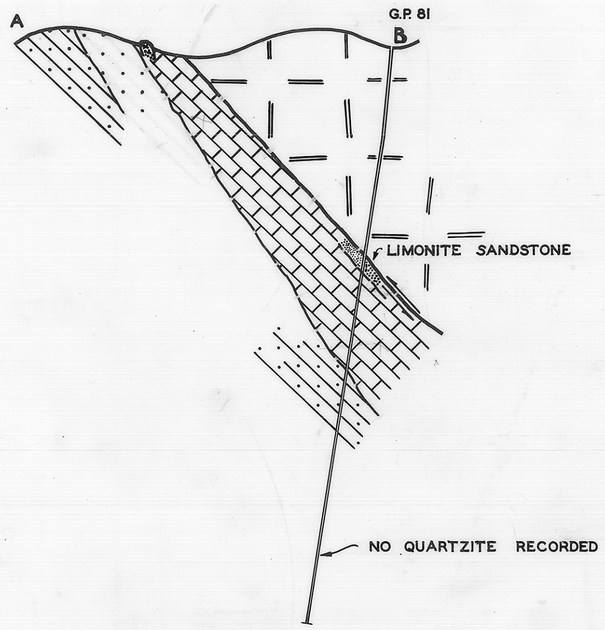

DEPARTMENT OF MINES — TASMANIA

GEOLOGY GODKIN AREA

DATE JULY 1965	(HORIZ.&VERT.) FEET SCALE 0 100 200
GEOLOGIST D. I. GROVES.	SURVEYOR
DRAUGHTSMAN J. S. PEPPER.	MAP SHEET & Nº CORINNA 43
REVISIONS ADAPTED FROM A. MONTGOMERY 1892	FILE Nº 2541

2541

580

5 cm

Reduce to 5"

3