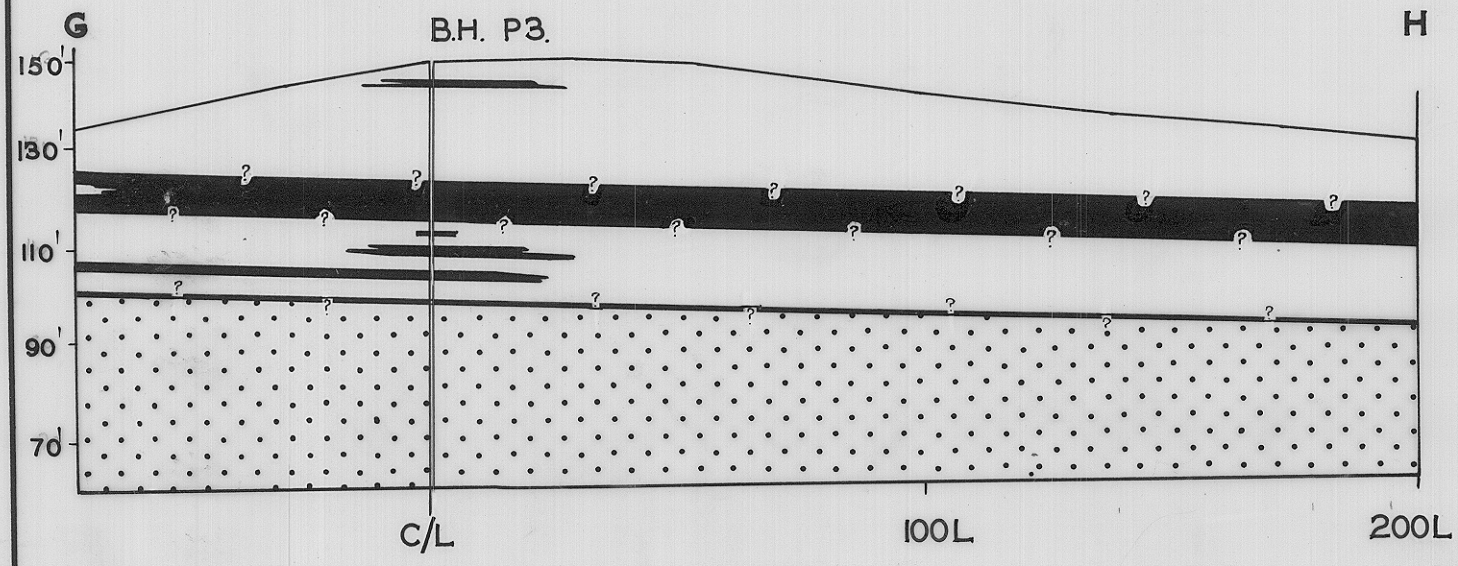
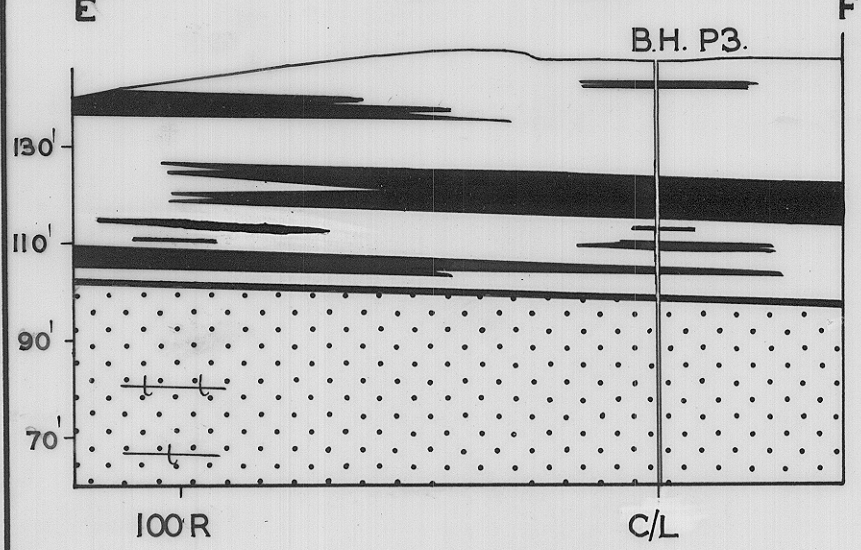
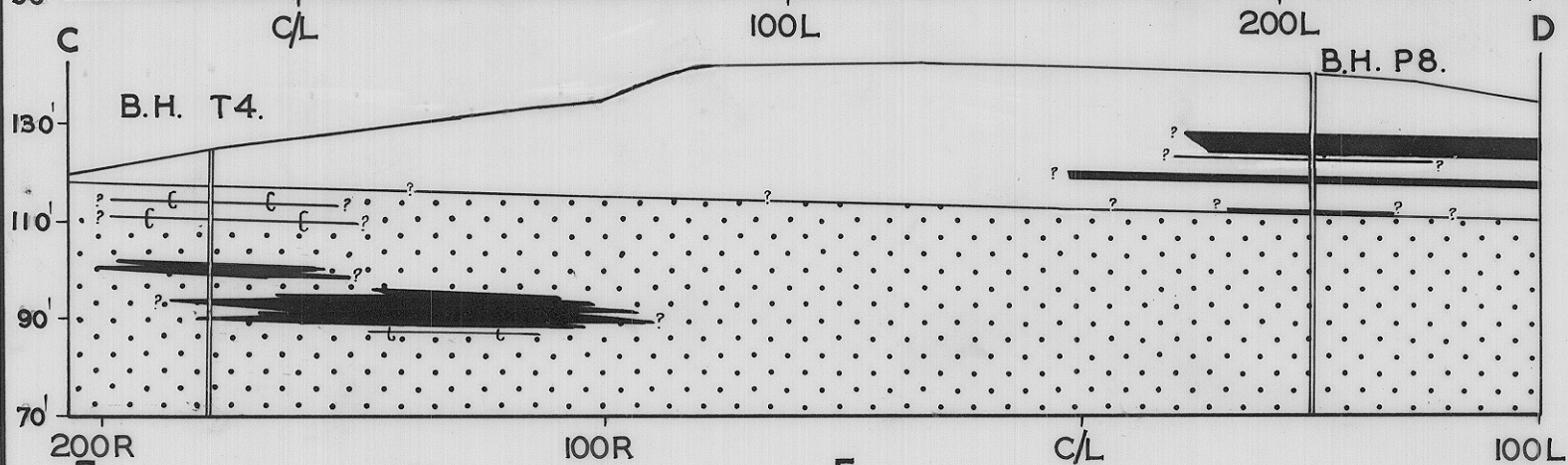
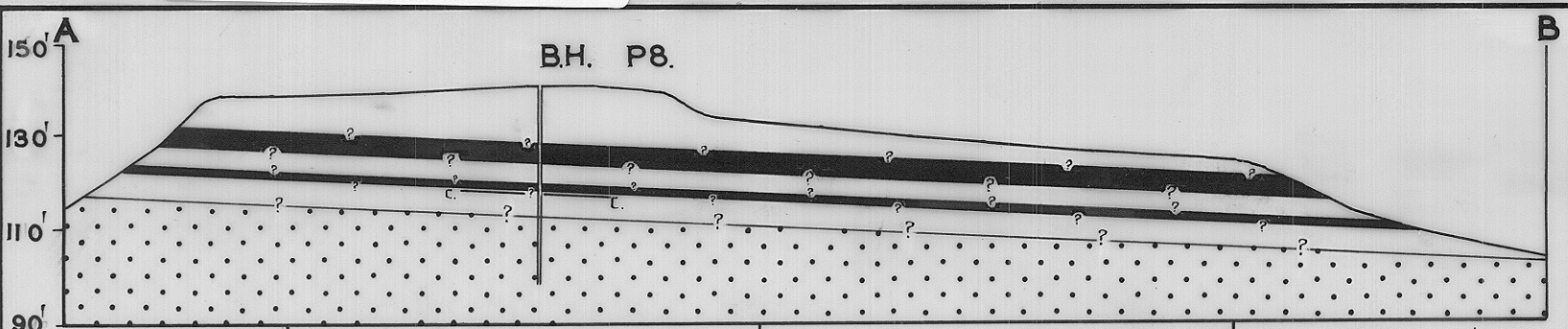






5 cm



-  INTERBEDDED SANDSTONE MUDSTONE & SILTSTONE
-  SANDY BEDS
-  INTERBEDDED MUDSTONE & SILTSTONE
-  CLAY LIMESTONE

*These sections have been constructed from regional dips and may not represent actual conditions away from Diamond Drill Hole.*

<b>DEPARTMENT OF MINES · TASMANIA</b>	
<b>RISDON BROOK DAMSITE</b>	
<b>CROSS SECTIONS</b>	
DATE <i>August 1965</i>	Feet. SCALE 0 40 80
GEOLOGIST <i>M.J. Longman.</i>	SURVEYOR
DRAUGHTSMAN <i>J.S. Pepper.</i>	MAPSHEET & N <sup>o</sup> <i>Hobart 82.</i>
REVISIONS	FILE N <sup>o</sup> <b>2555</b>