

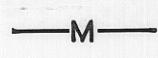
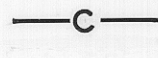


-  SANDSTONE
 -  INTERBEDDED MUDSTONE & SILTSTONE
 -  MUDSTONE
 -  CLAY
- } PERMIAN

— THESE SECTIONS HAVE BEEN CONSTRUCTED FROM REGIONAL DIPS AND MAY NOT REPRESENT ACTUAL CONDITIONS AWAY FROM DIAMOND DRILL HOLE —

DEPARTMENT OF MINES — TASMANIA	
SECTIONS SHOWING PROPOSED TUNNELS A & B RISDON BROOK DAMSITE	
DATE <i>September 1965</i>	SCALE $\frac{1}{250}$
GEOLOGIST <i>M. J. Longman</i>	SURVEYOR
DRAUGHTSMAN <i>J. S. Pepper</i>	MAPSHEET & N ^o <i>Hobart 62.</i>
REVISIONS	FILE N ^o 2564