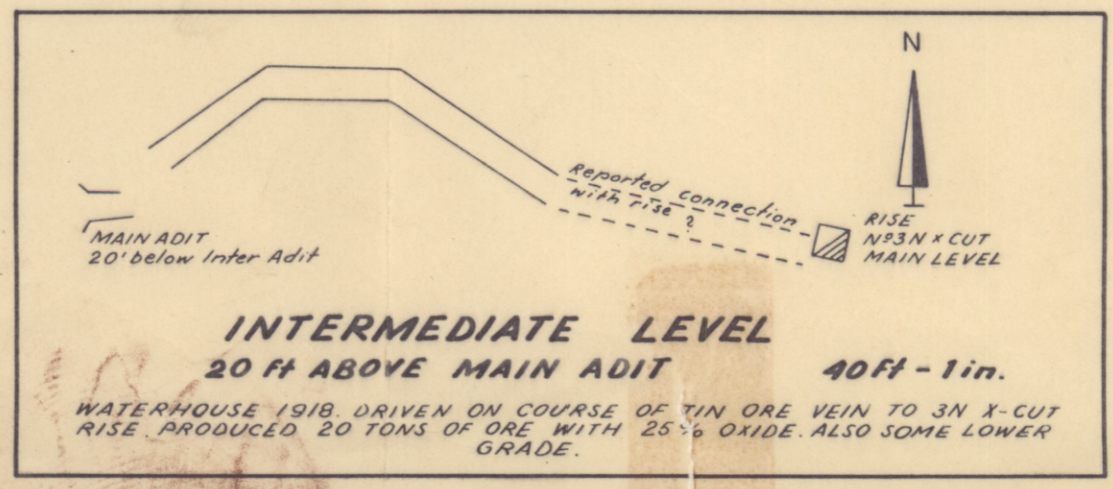
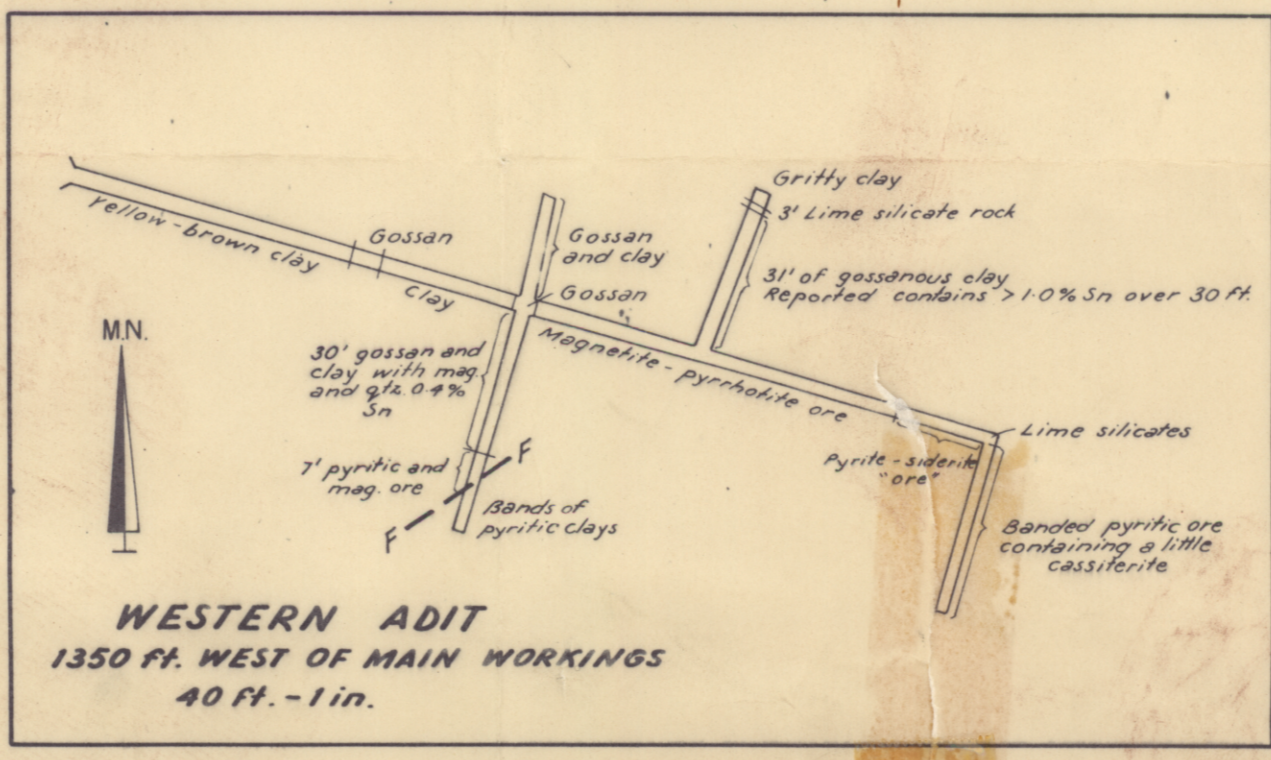
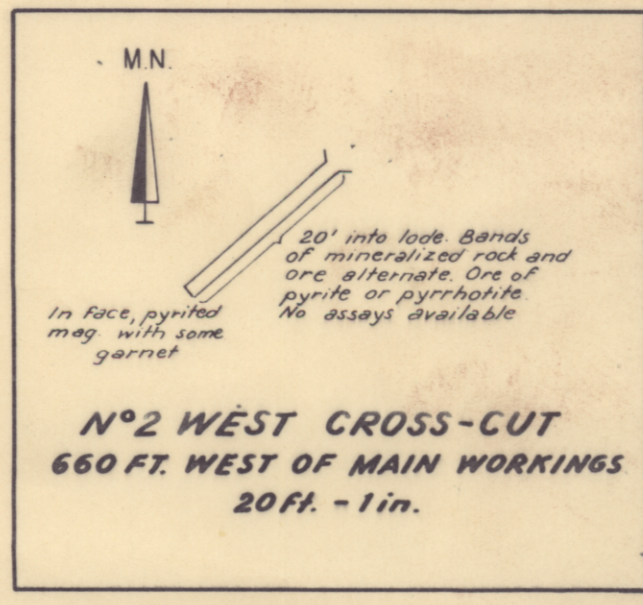
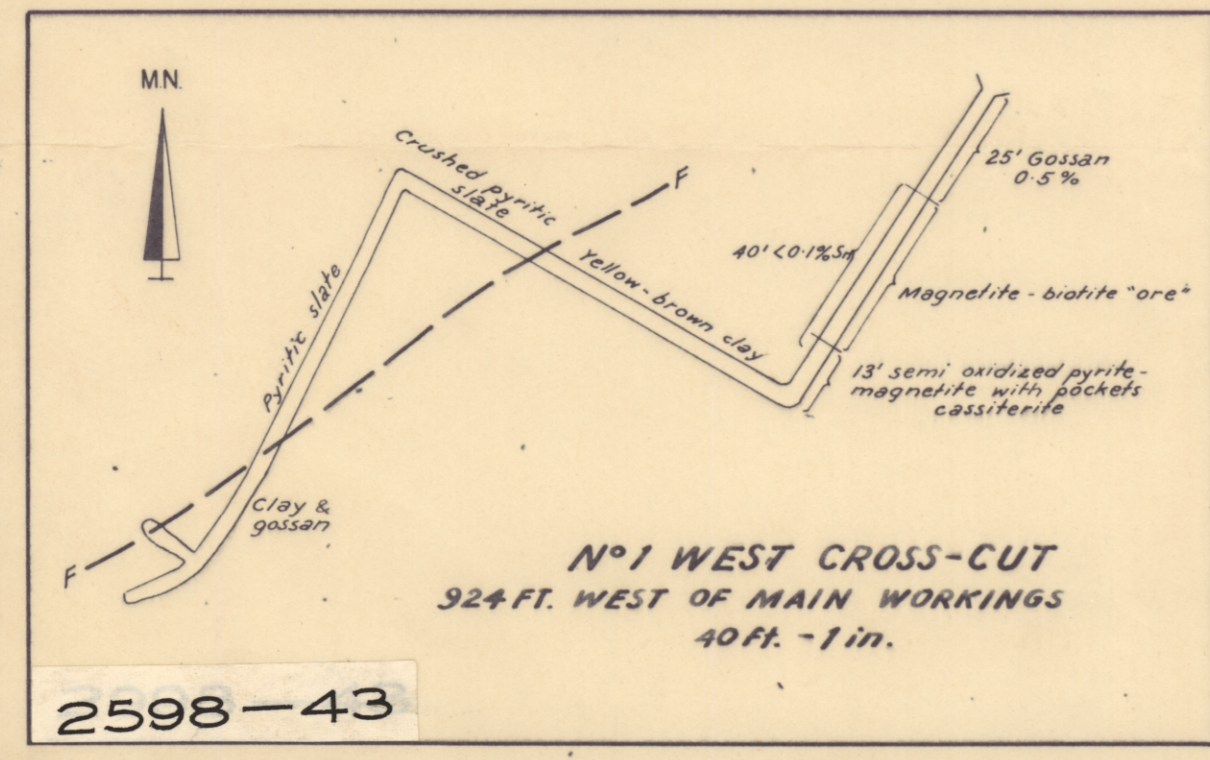
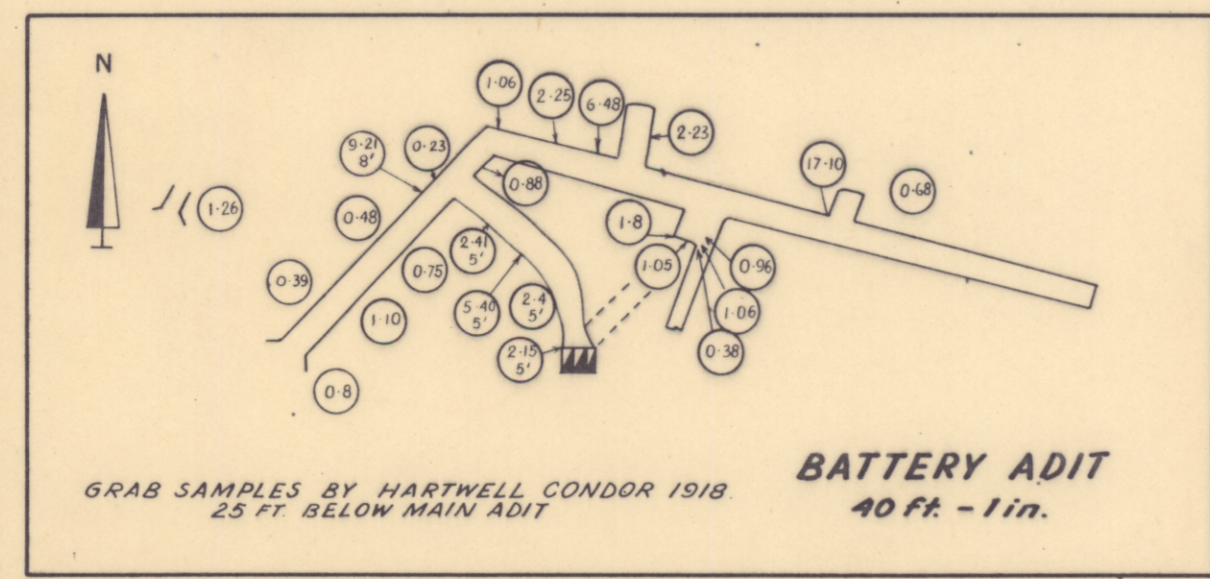
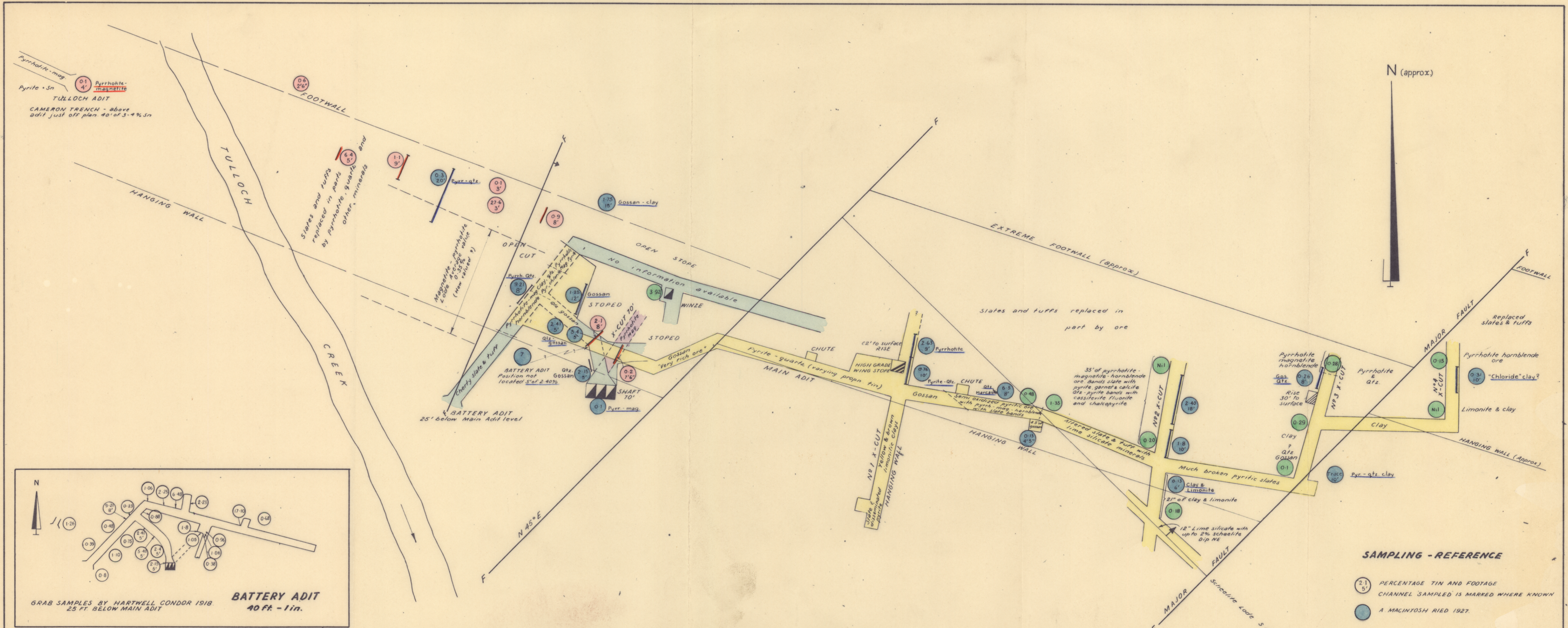


2598

129



- SAMPLING - REFERENCE**
- (2.1 5) PERCENTAGE TIN AND FOOTAGE CHANNEL SAMPLED IS MARKED WHERE KNOWN
  - (A) A MACINTOSH RIED 1927.
  - (H) H PEARSON 1951 P
  - (H) HARTWELL CONDOR 1918.



RIO TIN TO ABERFOYLE

## MT. LINDSAY TIN

**UNDERGROUND WORKINGS SHOWING ASSAY RESULTS**

FROM EARLIER REPORTS BY A. MACINTOSH RIED, H. PEARSON, HARTWELL CONDOR AND L. WATERHOUSE.

Scale: 20 Ft. - 1 in.

PLAN NO T 717

