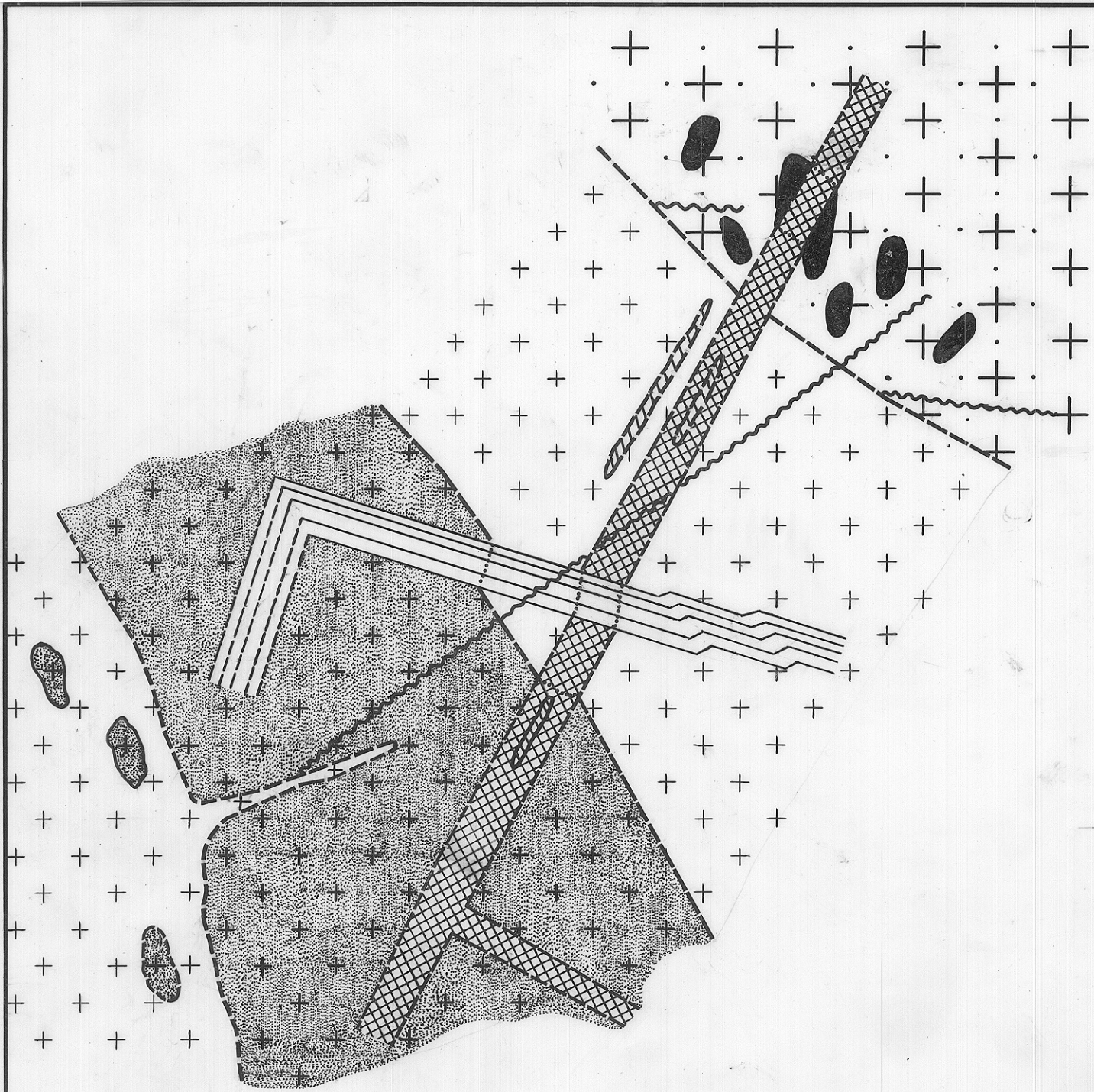





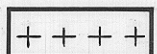



2640

641

5 cm

4



- 7  QUARTZ VEIN
- 6  QUARTZ-FELDSPAR PORPHYRY
- 5  RED MICROADAMELLITE WITH PEGMATITE PODS
- 4  COARSE RED ADAMELLITE
- 3  PORPHYRITIC RED ADAMELLITE
- 2  QUARTZ VEIN
- 1  GREY ADAMELLITE WITH XENOLITHS

DEPARTMENT OF MINES — TASMANIA

DIAGRAMMATIC REPRESENTATION
OF GRANITE RELATIONSHIPS
COLES BAY

DATE NOVEMBER '65

GEOLOGIST D. I. GROVES

SURVEYOR

DRAUGHTSMAN J. PEPPER

MAPSHEET & N^o SWANSEA 63

REVISIONS

FILE N^o

2640

Refer to 411