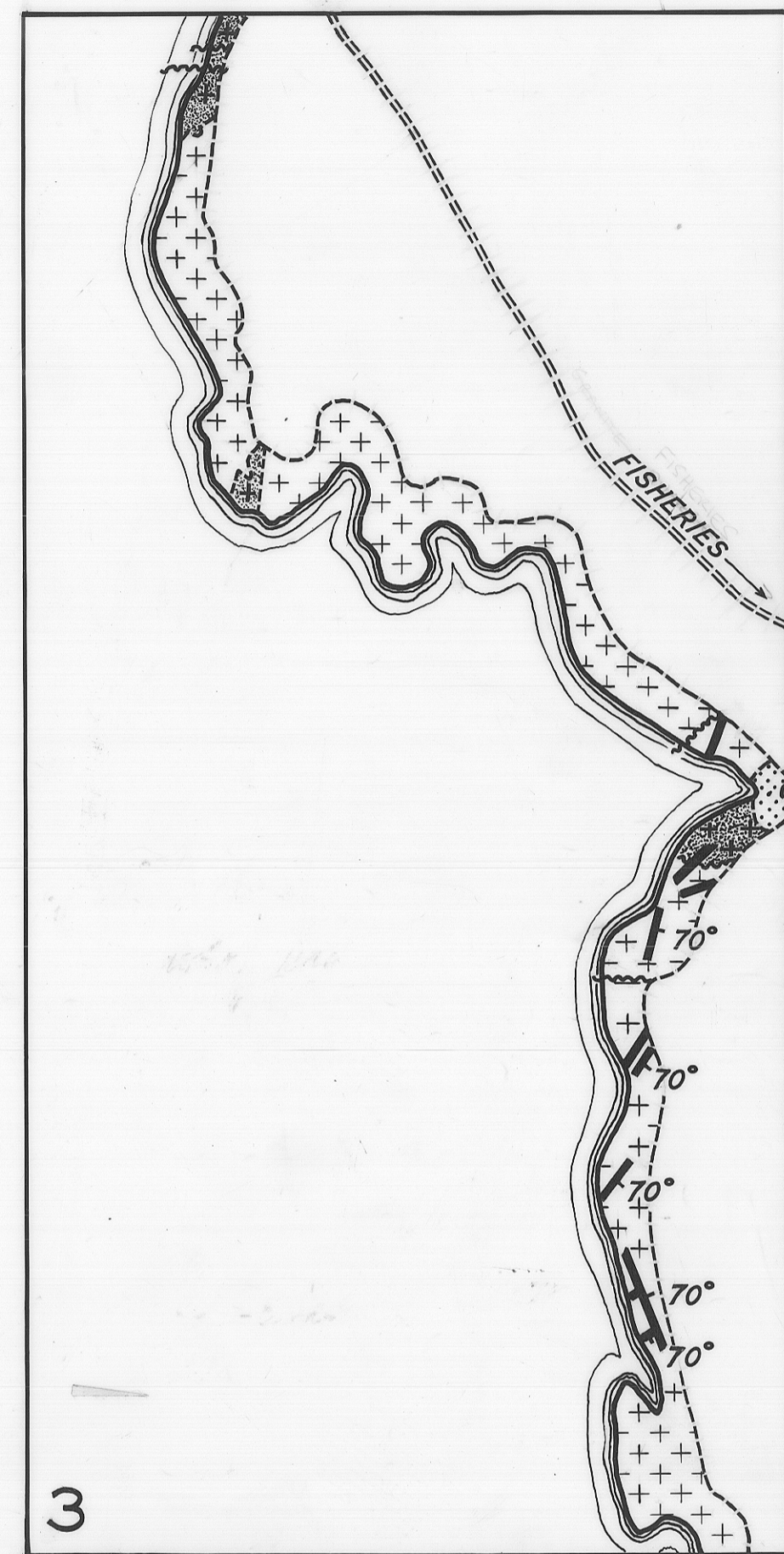
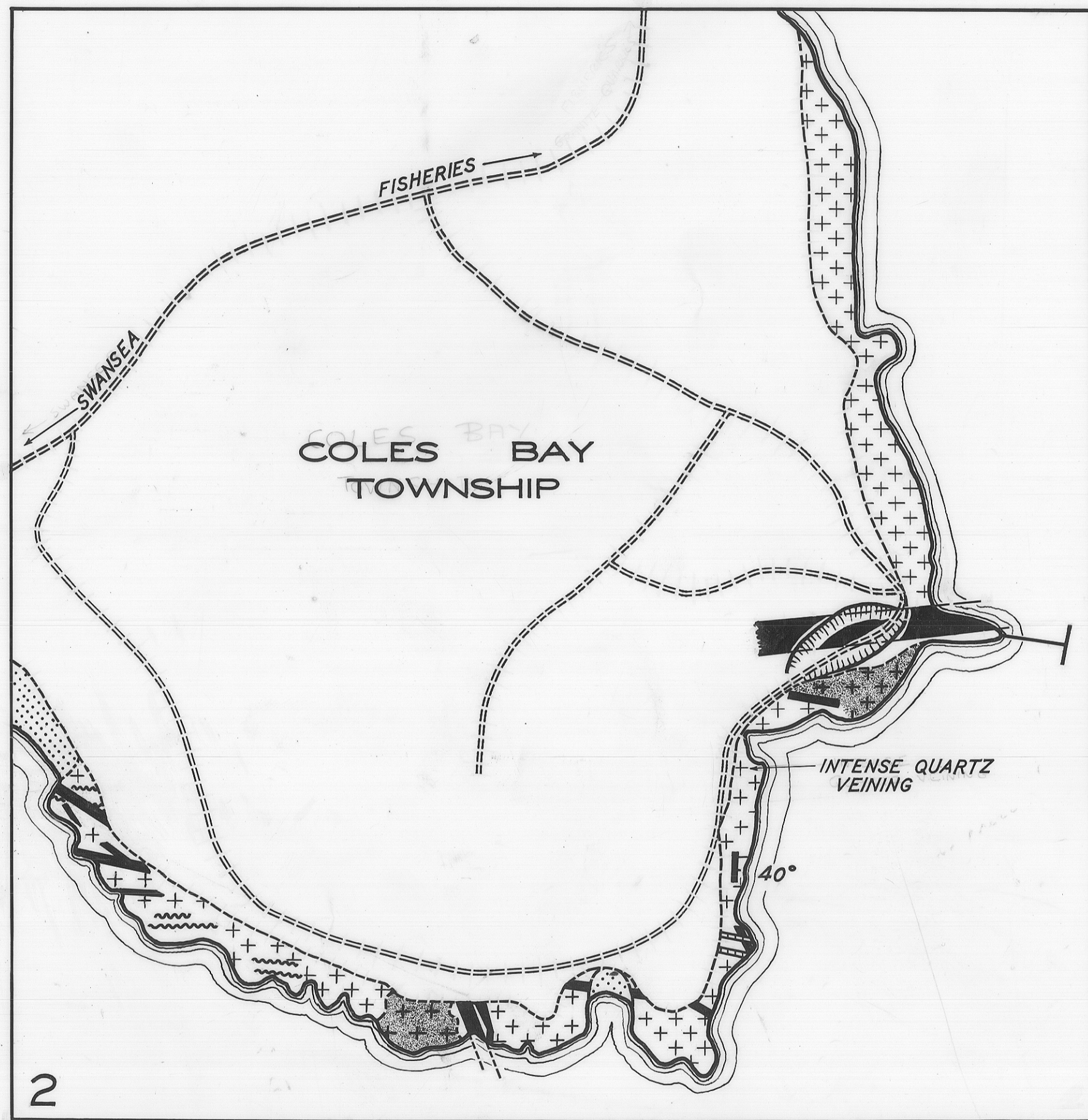
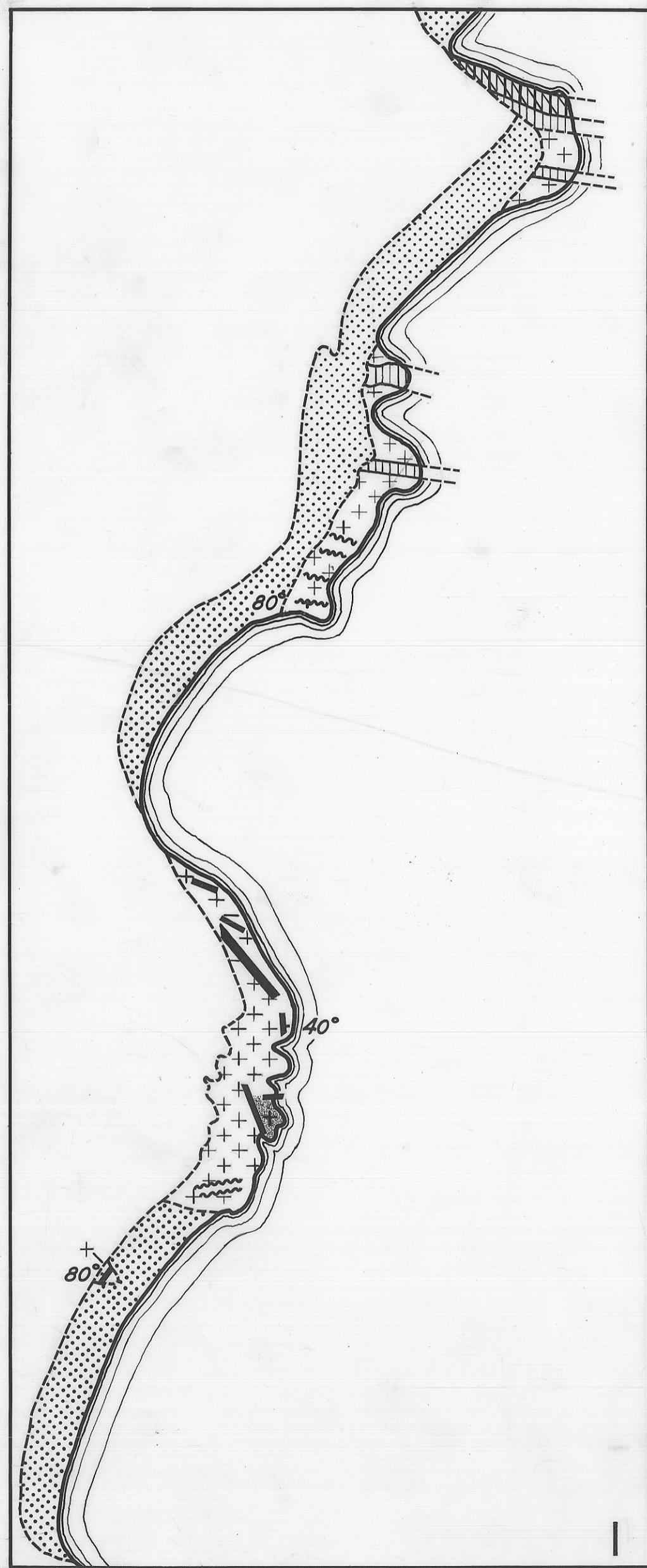


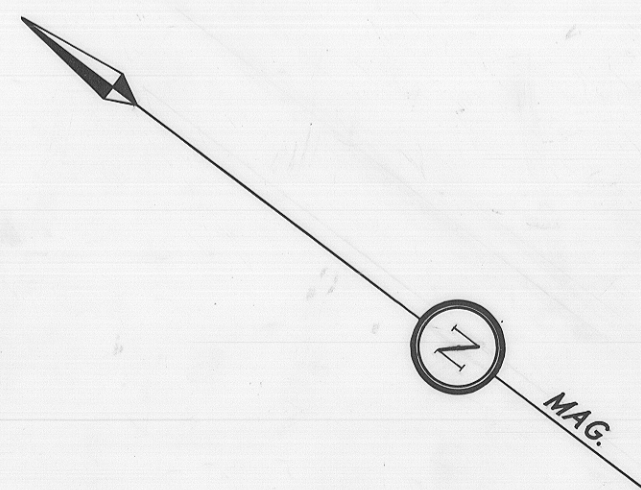
2643

644

5 cm



- QUATERNARY
 - BEACH SANDS
 - QUARTZ VEINS
- DEVONIAN
 - QUARTZ-FELDSPAR PORPHYRY
 - COARSE FELDSPAR PORPHYRY
 - RED MICRO-ADAMELLITE
 - COARSE RED ADAMELLITE
 - PORPHYRITIC RED ADAMELLITE
- ROAD
- QUARRY



DEPARTMENT OF MINES — TASMANIA	
DETAILED SHORELINE SECTIONS HEPBURNS PT. — COLES BAY	
DATE NOVEMBER 1965	CHAINS SCALE 0 5 10 15
GEOLOGIST:— D. I. GROVES	SURVEYOR:—
DRAUGHTSMAN:— R. J. VOSS	MAP SHEET & N° SWANSEA 63
REVISIONS:—	FILE N°:— 2643