


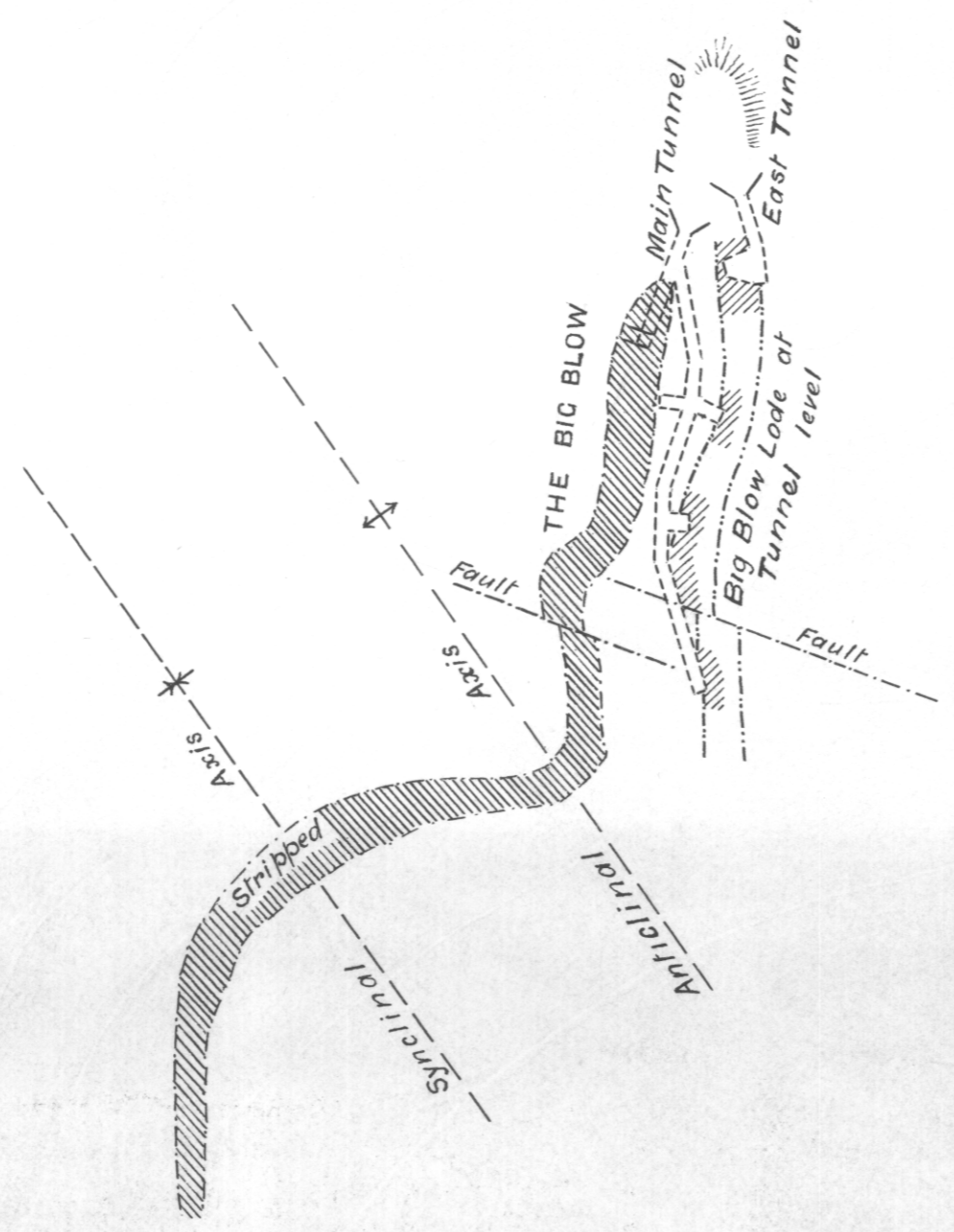
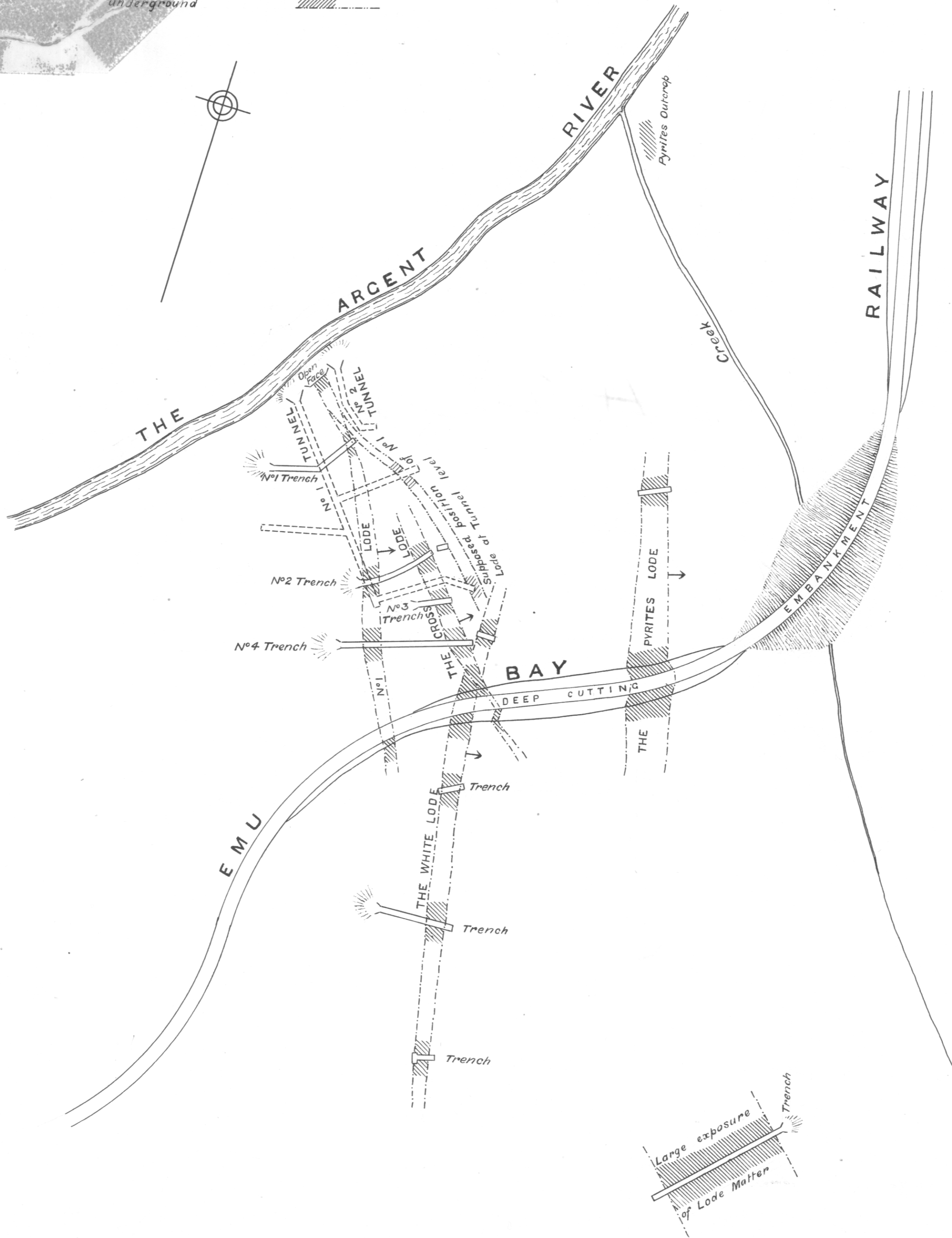
PLATE I.

SKETCH PLAN OF THE RENISON BELL MINE



J. A. Waller, Aust. Geol. Geologist

REFERENCE: Underground workings shown in dotted lines. Lode Formations exposed on the surface. Lode Formations exposed underground.



27/50

