

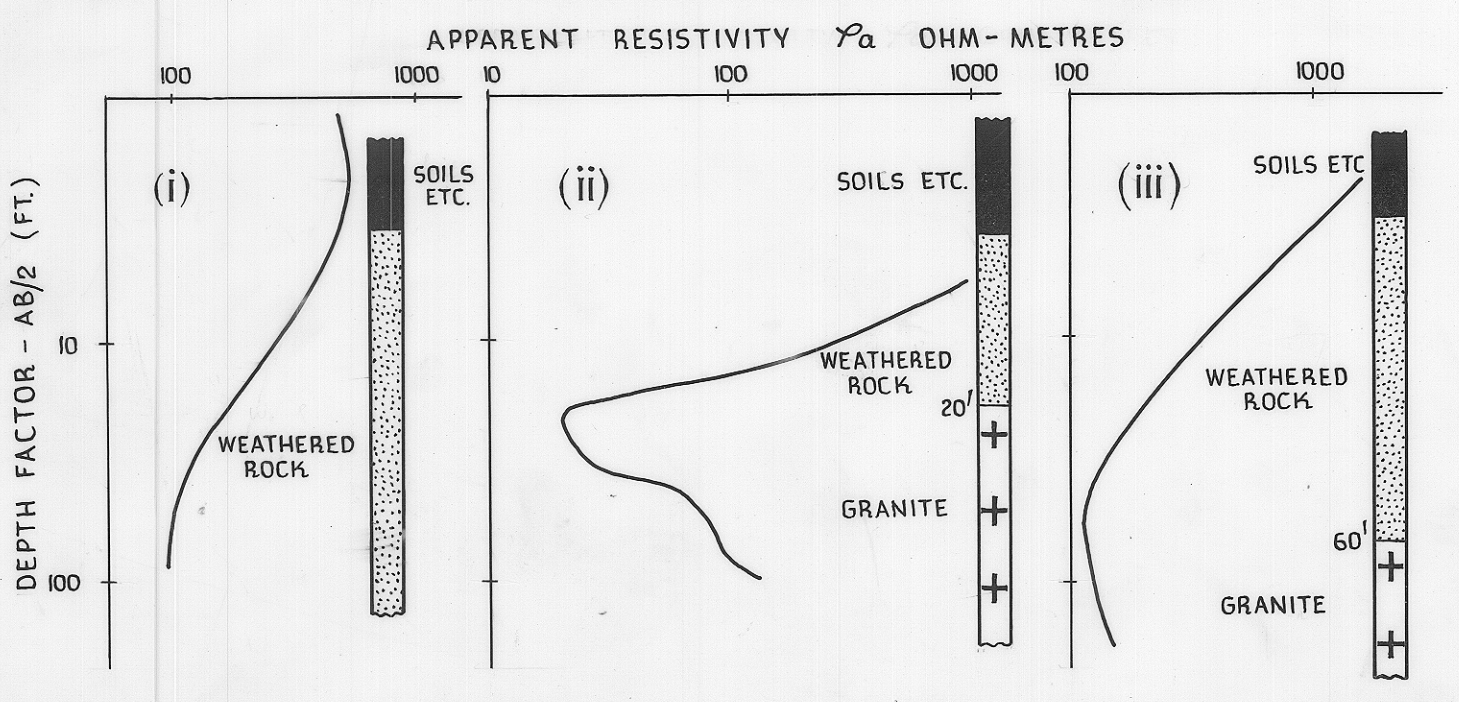
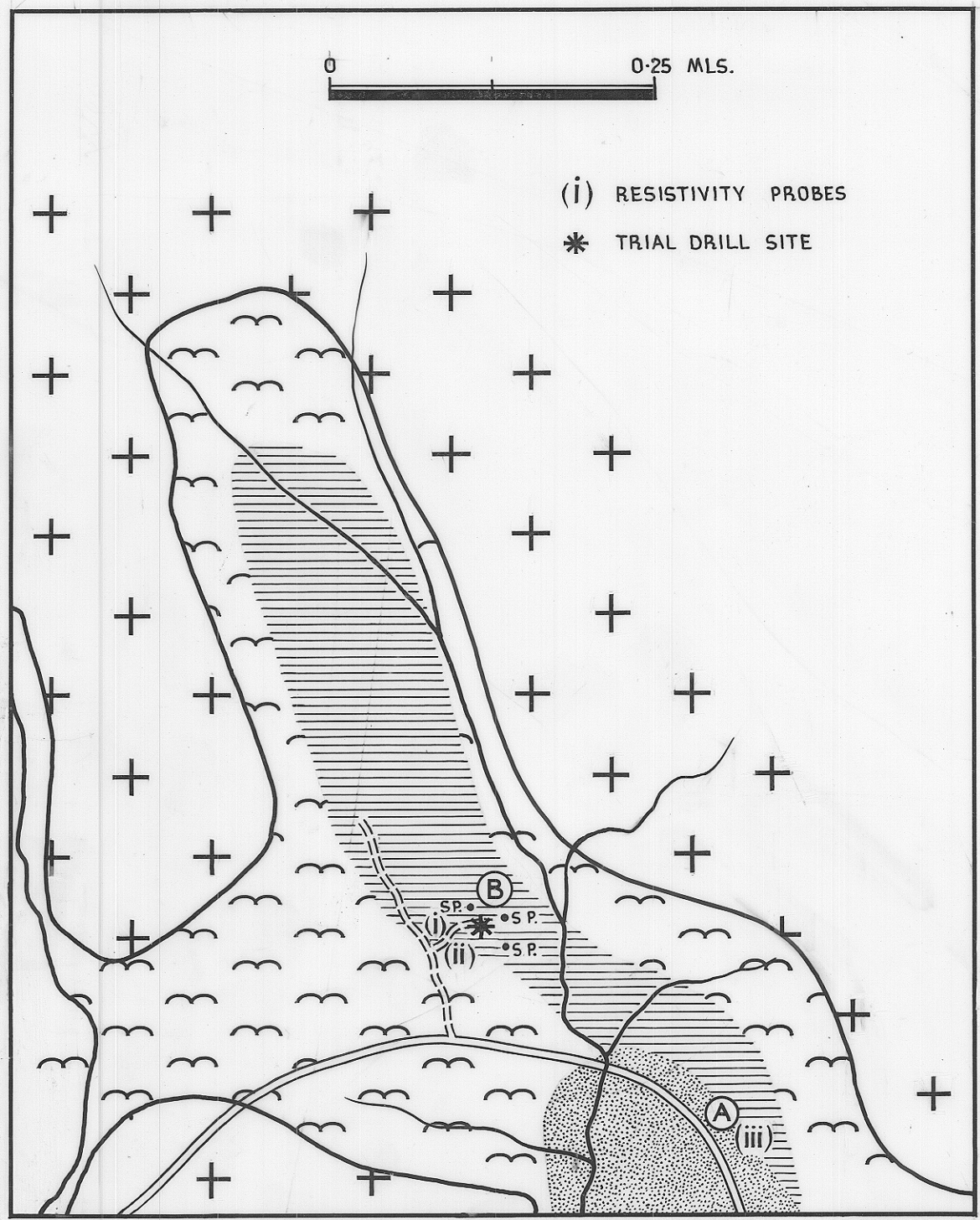
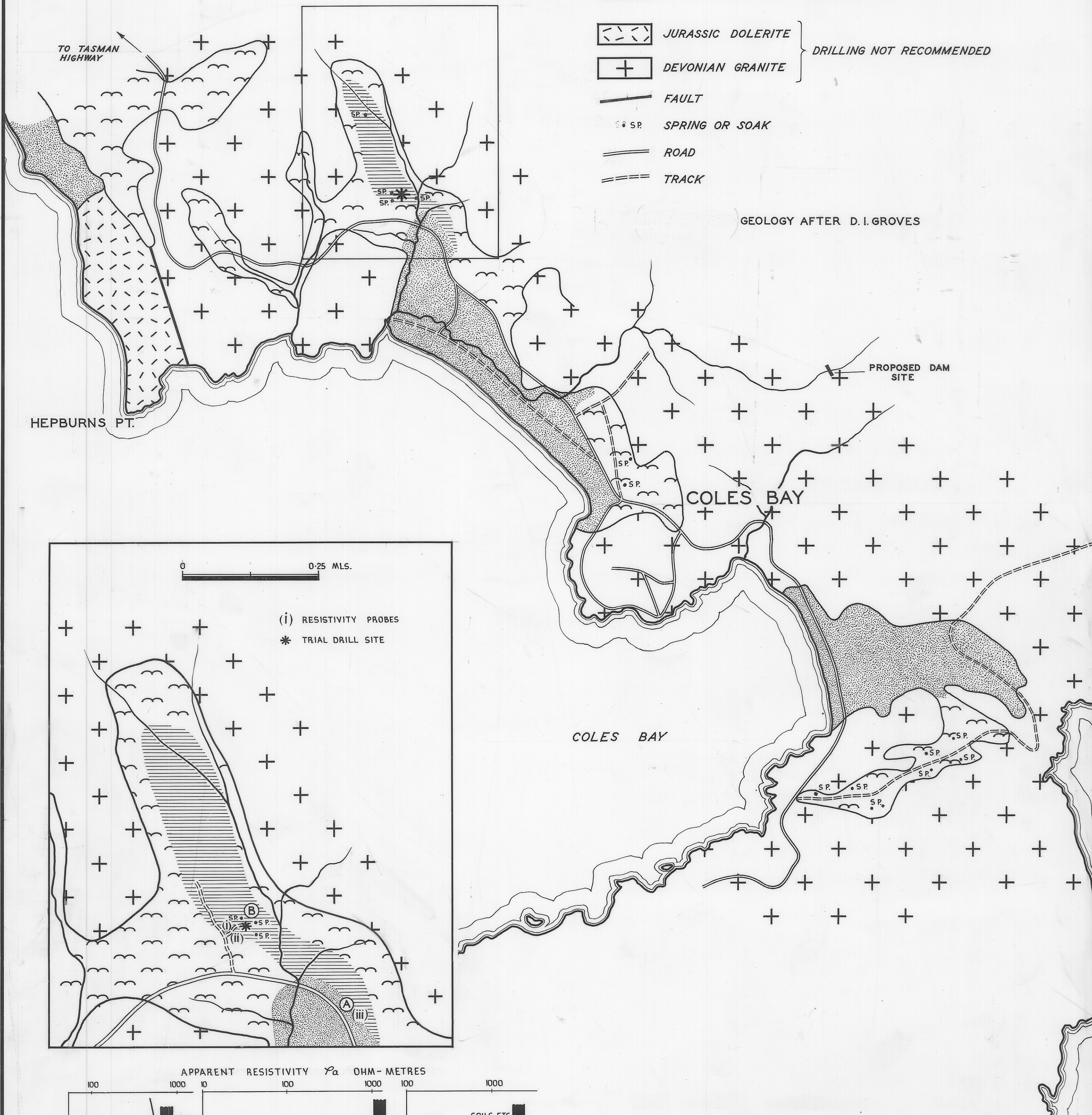
5 cm



ROCK TYPES & GROUNDWATER PROSPECTS

- QUATERNARY/TERTIARY - GRAVELS, SAND & CLAY.
 - DANGER OF SALT WATER CONTAMINATION
 - POOR PROSPECTS AS A RESULT OF THINNESS.
 - GOOD PROSPECTS DUE TO ADEQUATE THICKNESS.
 - SUGGESTED TRIAL SITE AREA
 - JURASSIC DOLERITE
 - DEVONIAN GRANITE
 - FAULT
 - SPRING OR SOAK
 - ROAD
 - TRACK
- } NO CONTAMINATION LIKELY
- } DRILLING NOT RECOMMENDED

GEOLOGY AFTER D.I. GROVES



TYPICAL RESISTIVITY CURVES - TRIAL SITE AREA

DEPARTMENT OF MINES - TASMANIA	
RESISTIVITY SURVEY OF GROUNDWATER PROSPECTS COLES BAY AREA	
DATE <i>MARCH 1966</i>	CHAINS SCALE
GEOLOGIST <i>D. LEAMAN</i>	SURVEYOR
DRAUGHTSMAN <i>P.B. NANKIVELL</i>	MAP SHEET & N° <i>SWANSEA 63.</i>
REVISIONS	FILE N° 2826

Reduce to 4"