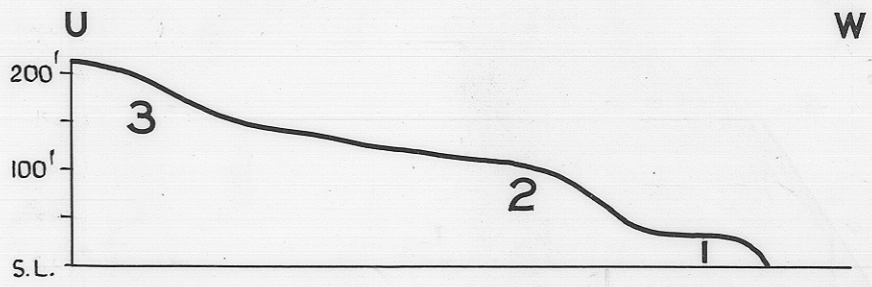




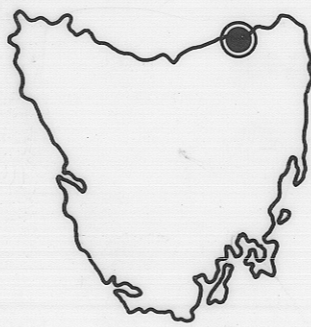
LOCALITY MAP



TOPOGRAPHIC CROSS SECTIONS

-  POST BASALT
-  BASALT
-  PRE BASALT

1, 2, 3 BASALT FLOWS DISTINGUISHED ON TOPOGRAPHIC EXPRESSION.



DEPARTMENT OF MINES — TASMANIA	
BASALT FLOWS WEST OF WEYMOUTH	
DATE <i>May '66</i>	SCALE 0 1320 Ft.
GEOLOGIST <i>B. Marshall</i>	SURVEYOR
DRAUGHTSMAN <i>P. Wankivell</i>	MAP SHEET & N° <i>Pipers R. 31.</i>
REVISIONS	FILE N° 2853

Reduce to 4"