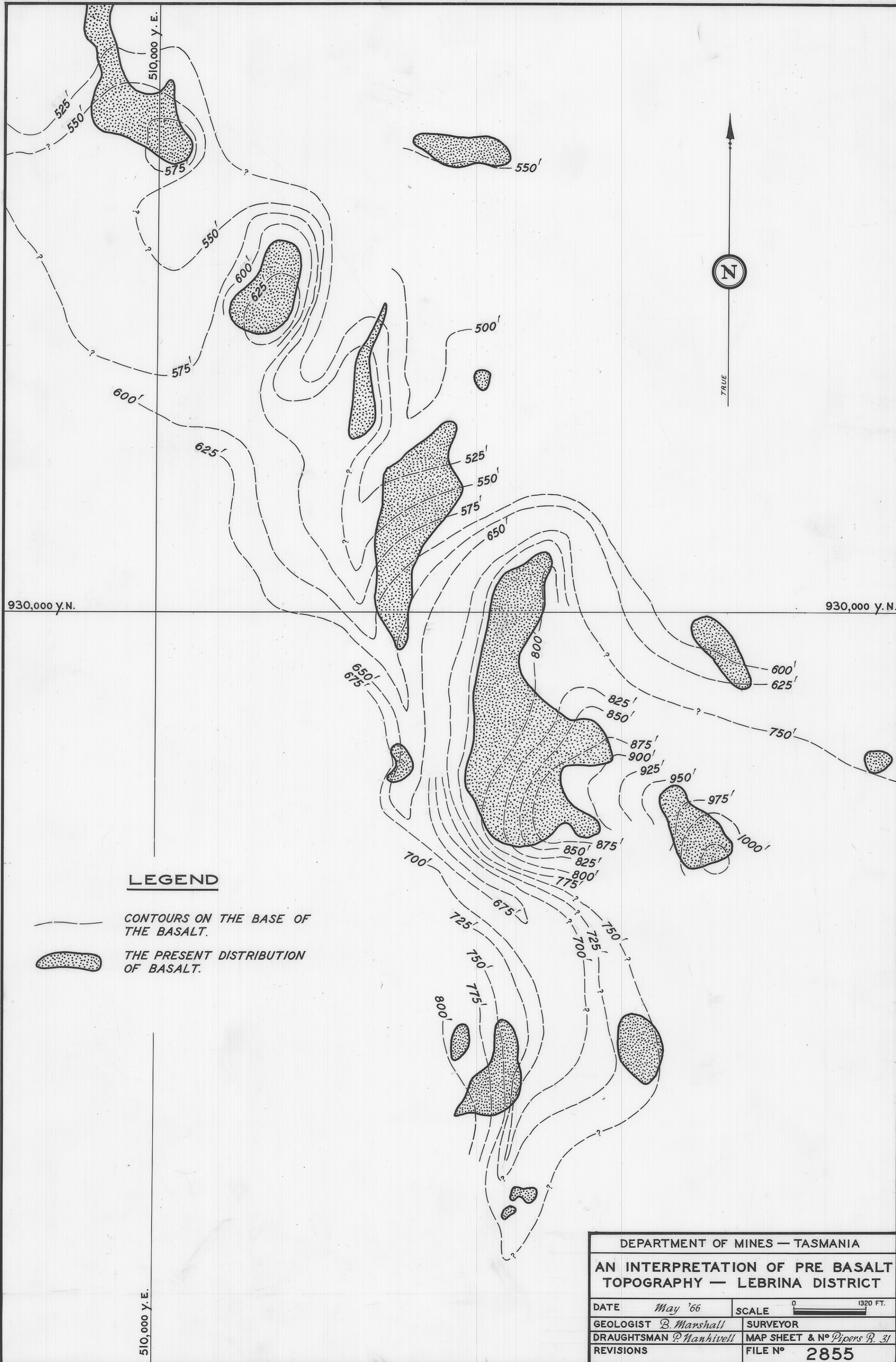




5 cm

Reduce to 4"



**LEGEND**

-  CONTOURS ON THE BASE OF THE BASALT.
-  THE PRESENT DISTRIBUTION OF BASALT.


DEPARTMENT OF MINES — TASMANIA	
AN INTERPRETATION OF PRE BASALT TOPOGRAPHY — LEBRINA DISTRICT	
DATE <i>May '66</i>	SCALE 
GEOLOGIST <i>B. Marshall</i>	SURVEYOR
DRAUGHTSMAN <i>R. Nankivell</i>	MAP SHEET & No <i>Pipers B. 31</i>
REVISIONS	FILE No <b>2855</b>

FIG 15