







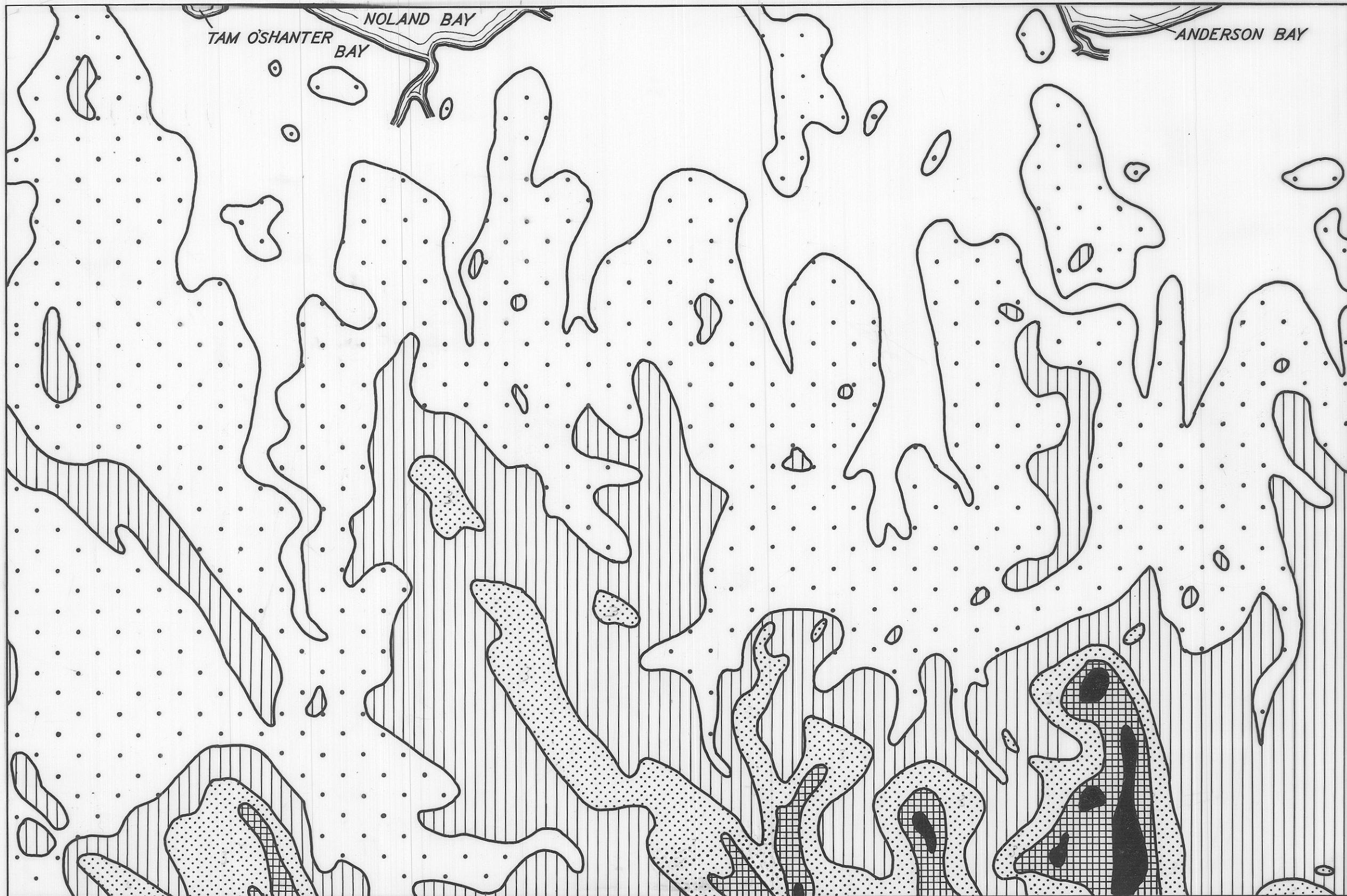
LEGEND

-  ABOVE 1900'
-  " 1400'
-  " 900'
-  " 500'
-  " 200'
-  " S.L.



B. MARSHALL
GEOLOGIST
21. 6. 1966

DEPT. OF MINES
2868-31



5 cm

PIPERS RIVER QUADRANGLE — GENERALISED TOPOGRAPHY

R.J.V.

111

2868

Reduce to 6 1/4"

FIG 2