

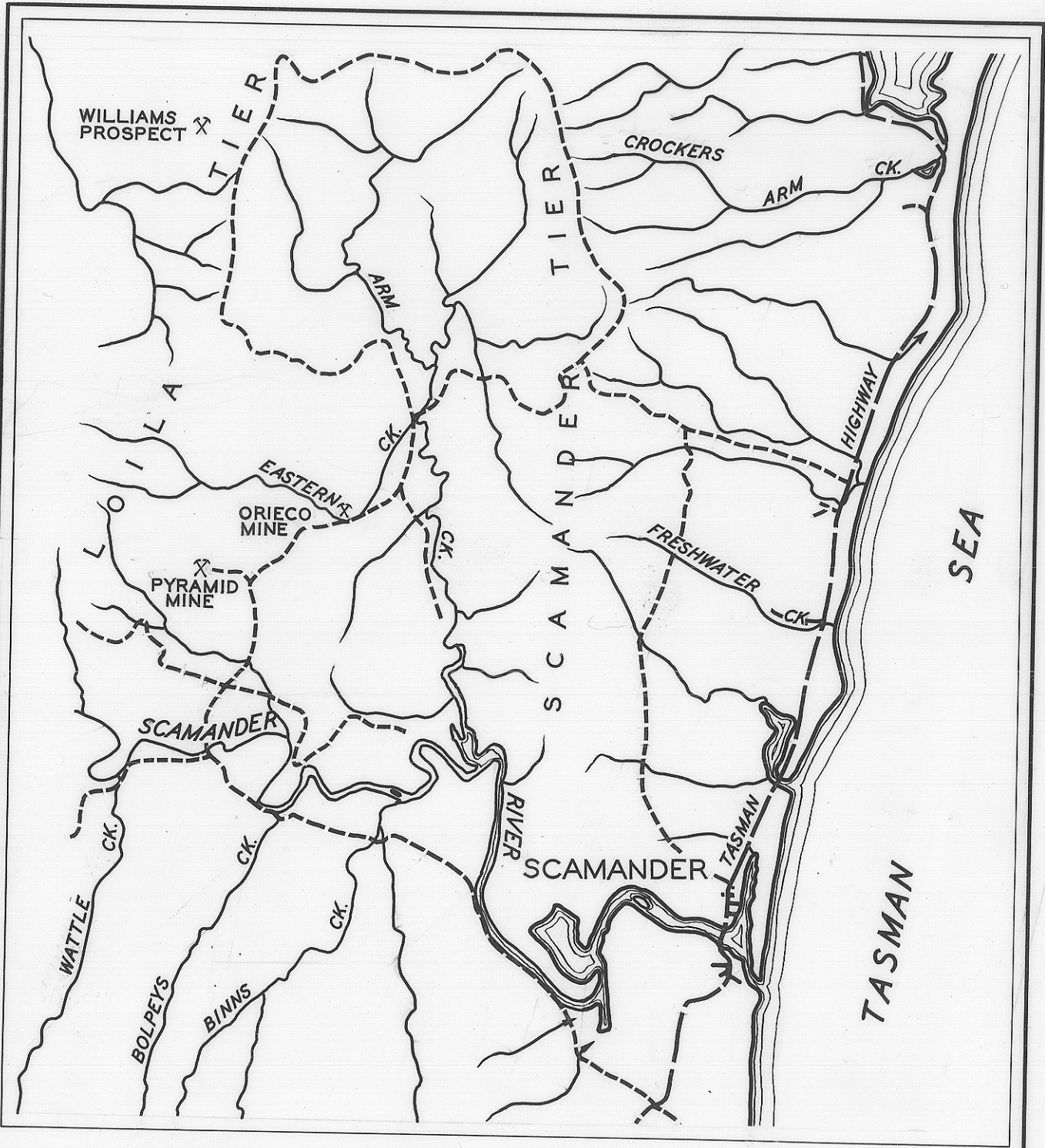


2

2900

737



DEPARTMENT OF MINES — TASMANIA	
LOCALITY PLAN	
WILLIAMS TIN PROSPECT-LOILA TIER	
DATE:— JULY 1966	<p>MILES</p>
GEOLOGIST:— G. URQUHART	
DRAUGHTSMAN:— R. VOSS	MAP SHEET & N ^o ST. HELENS 41
REVISIONS:—	FILE N ^o :— 2900

Fig 4. Reduce to 4"