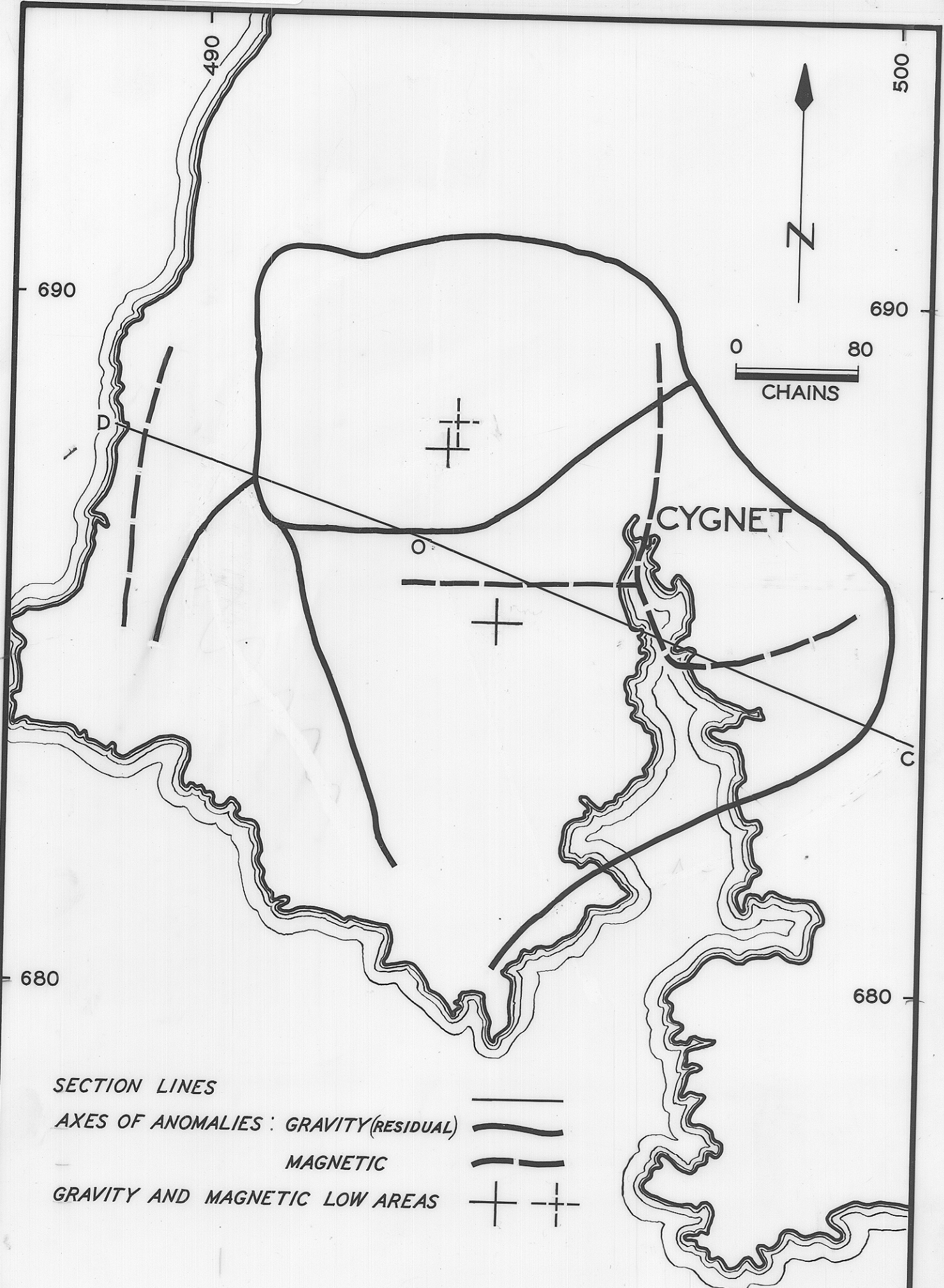



2922


760


5 cm



SECTION LINES

AXES OF ANOMALIES : GRAVITY (RESIDUAL) 

MAGNETIC 

GRAVITY AND MAGNETIC LOW AREAS 

**KEY MAP SHOWING  
AXES OF ANOMALIES  
AND LOCATION OF PROFILES**

2922-88

DEPARTMENT OF MINES-TASMANIA

16

Reduce to 4"