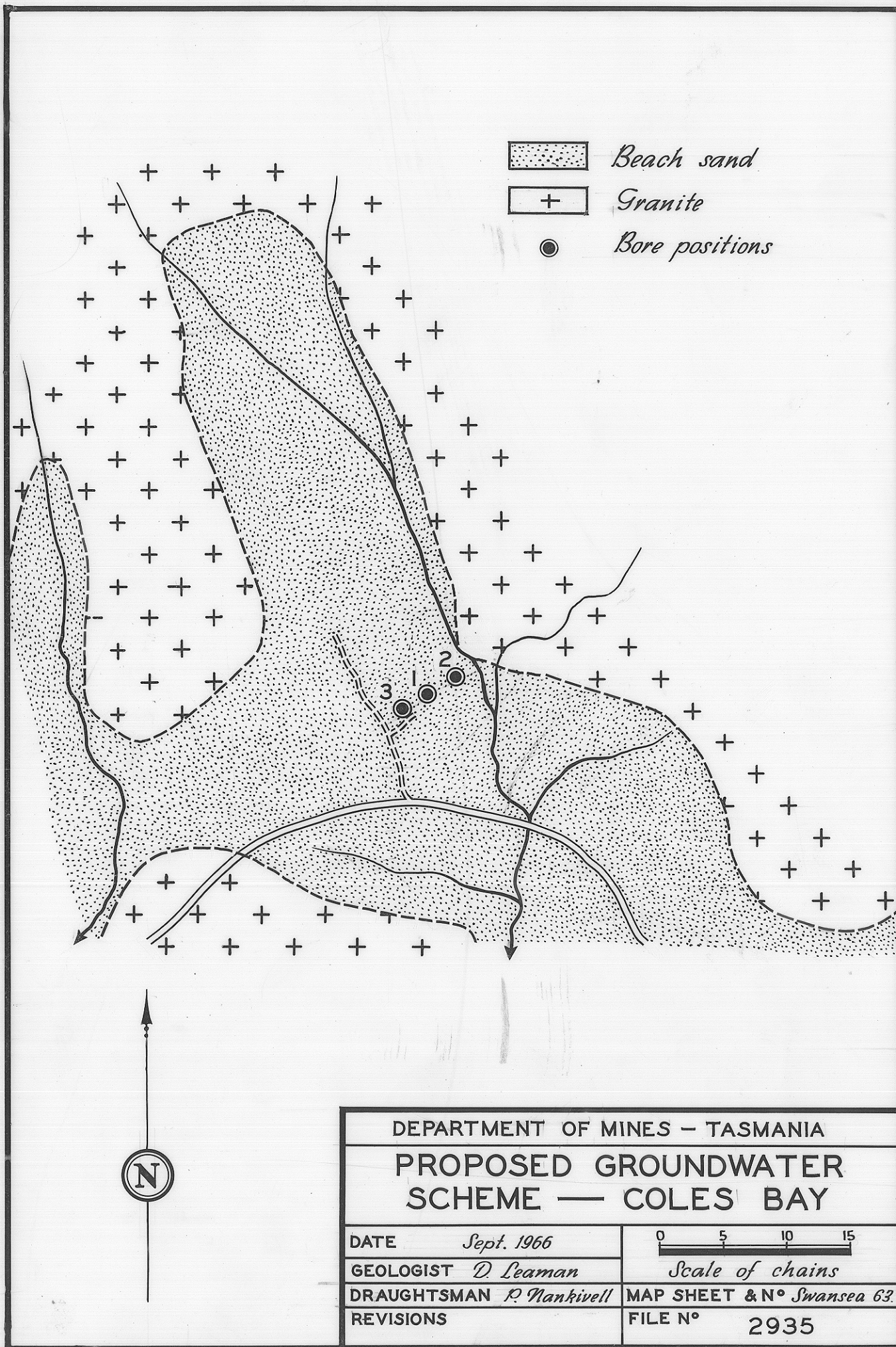



2935

773



-  Beach sand
-  Granite
-  Bore positions

DEPARTMENT OF MINES - TASMANIA
PROPOSED GROUNDWATER
SCHEME — COLES BAY


DATE	Sept. 1966	 Scale of chains
GEOLOGIST	D. Leaman	
DRAUGHTSMAN	P. Nankivell	MAP SHEET & N° Swansea 63.
REVISIONS		FILE N° 2935

Fig 7

Reduce to 4"