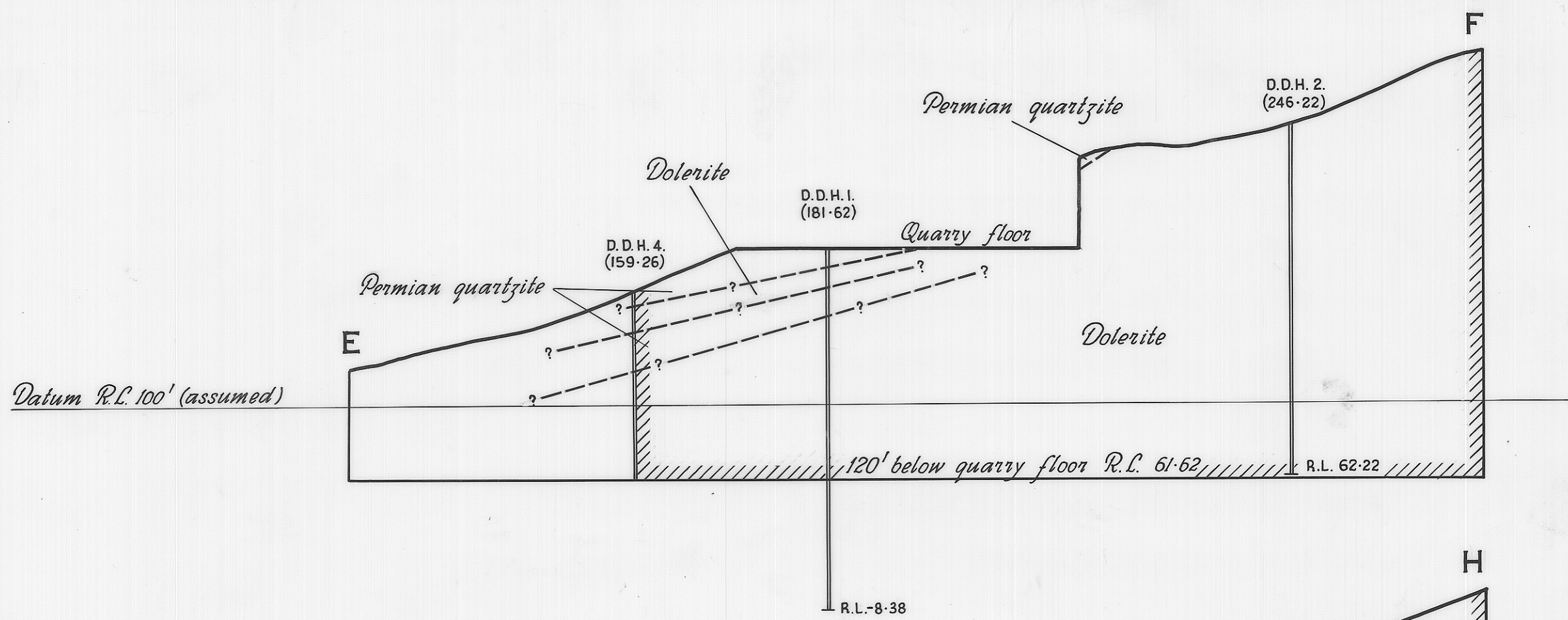


2959

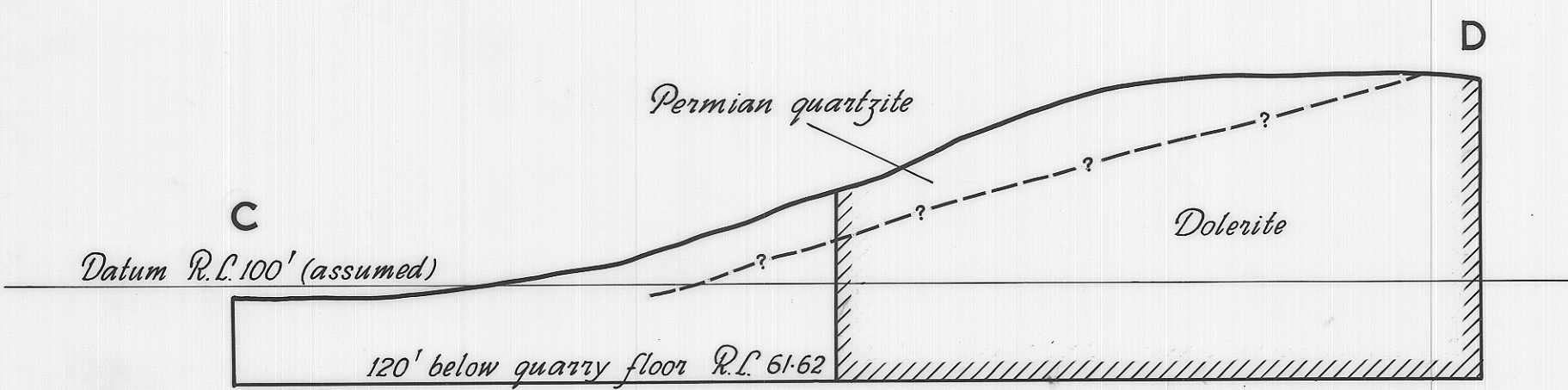
797



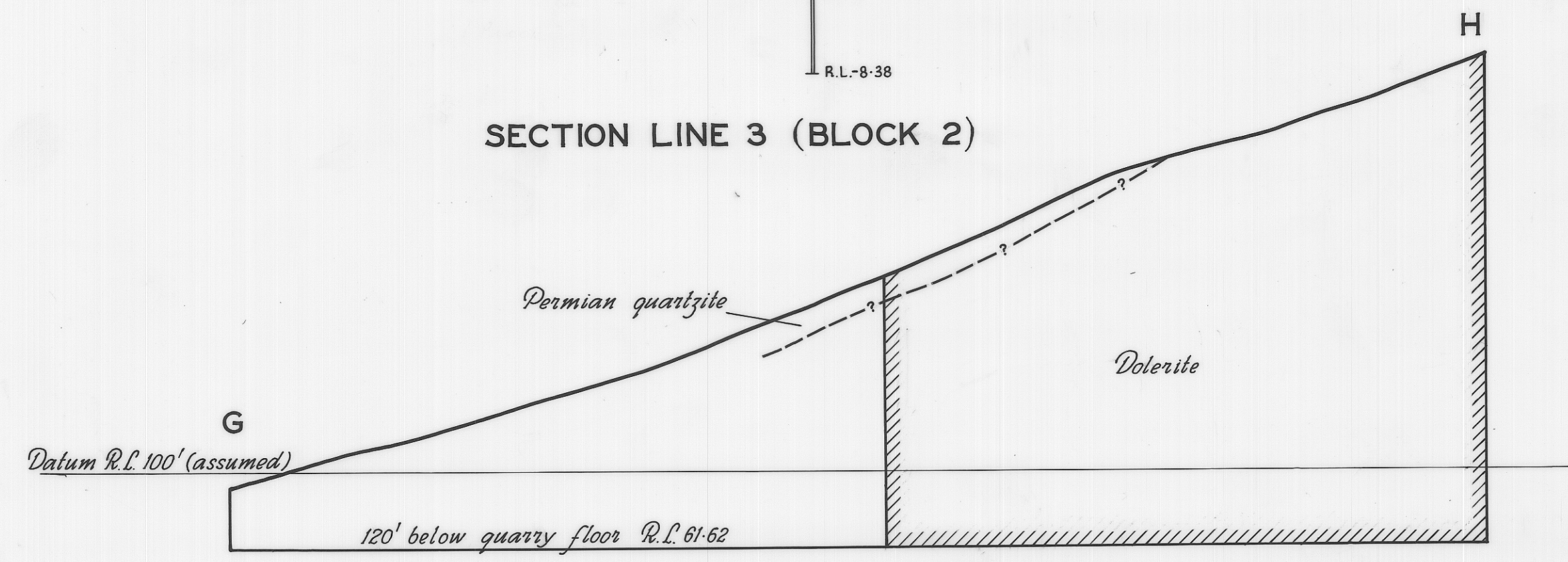
SECTION LINE 1



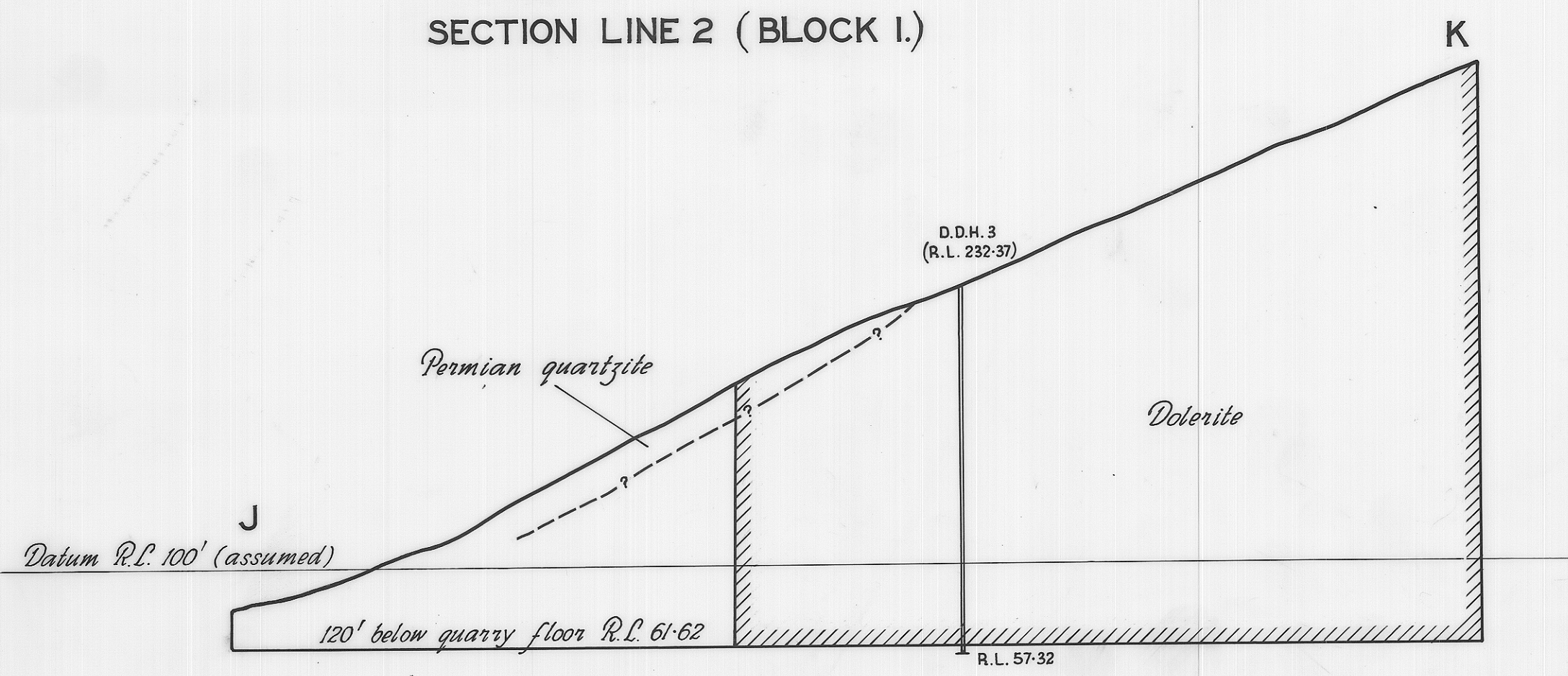
SECTION LINE 3 (BLOCK 2)




SECTION LINE 2 (BLOCK 1.)



SECTION LINE 4 (BLOCK 3)



SECTION LINE 5 (BLOCK 4)



Compiled by A.J. Moldart

$$V_H = 2$$

////// Area of calculated reserve

DEPARTMENT OF MINES — TASMANIA	
SECTIONS — STANTONS QUARRY FLAGSTAFF GULLY	
DATE <i>January 1967</i>	HORIZ. SCALE IN FEET 0 2 4 6
GEOLOGIST <i>V. Threder</i>	MAP SHEET & N° <i>Hobart 82</i>
DRAUGHTSMAN <i>P. Mankivell</i>	FILE N°
REVISIONS	2959

Fig 15

Reduce to 4"