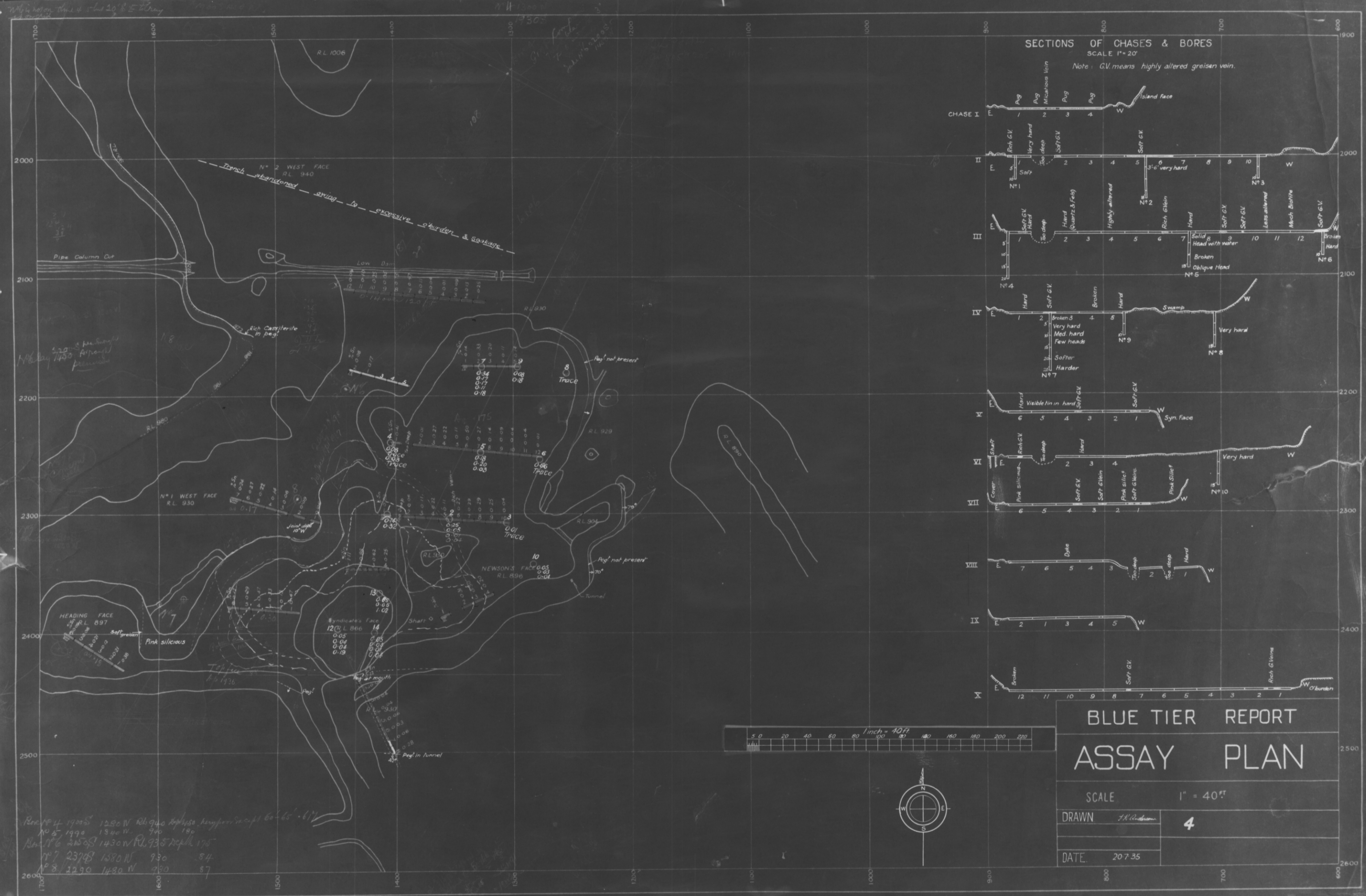


298

536330

Map already scanned for 35-066

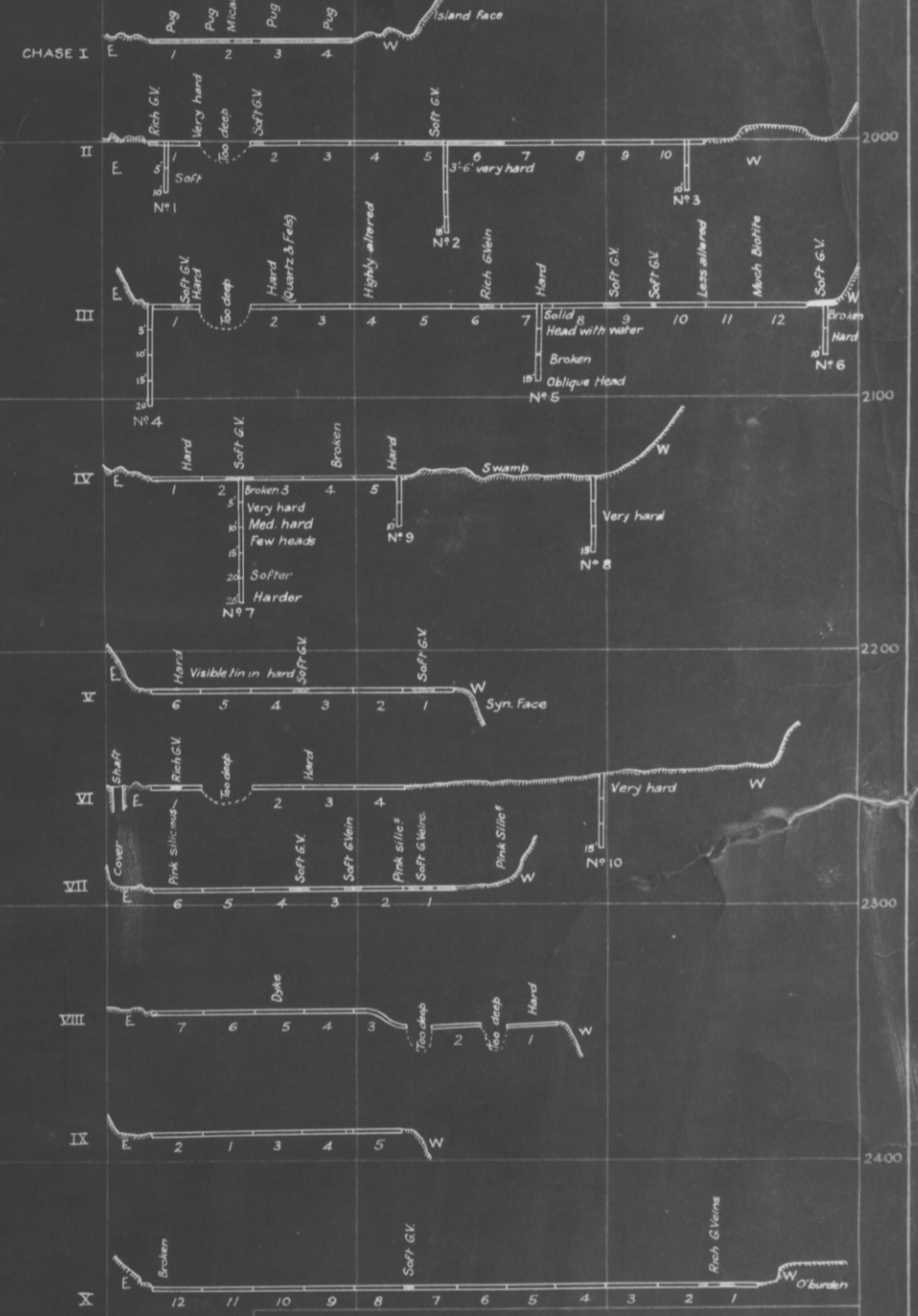
5 cm



SECTIONS OF CHASES & BORES

SCALE 1" = 20'

Note: G.V. means highly altered gneiss vein.



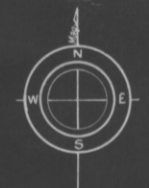
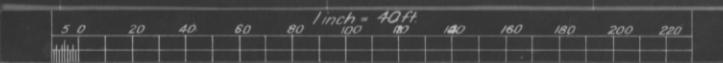
BLUE TIER REPORT
ASSAY PLAN

SCALE 1" = 40'

DRAWN J.A. Anderson

4

DATE 20-7-35



5 cm

See DIEN PUE REPORT
QUAD. 33 N° 11

298