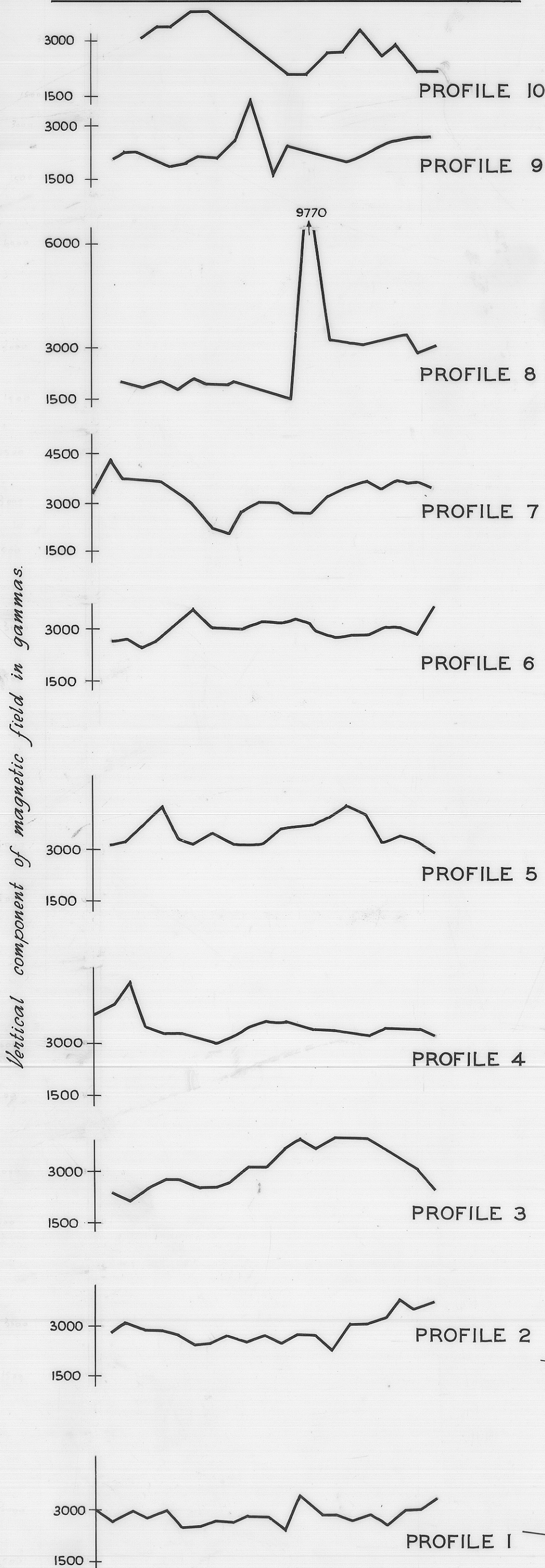
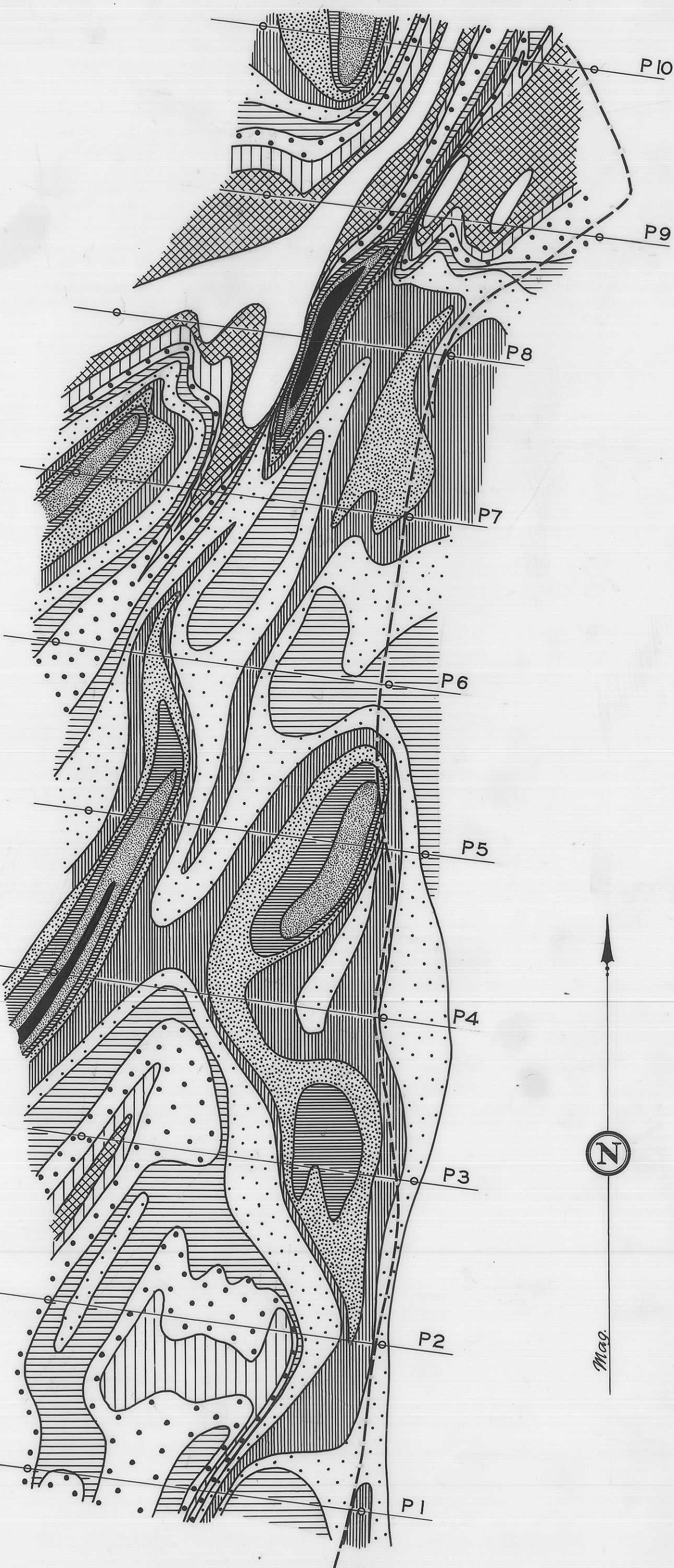


5 cm













MAGNETIC PROFILES OF TRAVERSE LINES



CONTOURS OF VERTICAL FIELD INTENSITY
CONTOUR INTERVAL 250 γ



LEGEND

	< 2000 gammas		3250 - 3500
	2000 - 2250		3500 - 3750
	2250 - 2500		3750 - 4000
	2500 - 2750		4000 - 4500
	2750 - 3000		> 4500
	3000 - 3250		APPROX. ROUTE OF PIPE LINE

DEPARTMENT OF MINES - TASMANIA	
MAGNETOMETER SURVEY SAVAGE RIVER NORTH	
Date:- April 1967	SCALE OF FT. 0 250 500
Geologist:- D. Leaman	Map sheet & N ^o : Magnet 35
Draughtsman:- P. Nankivell	File N ^o : 2981
Revisions:-	