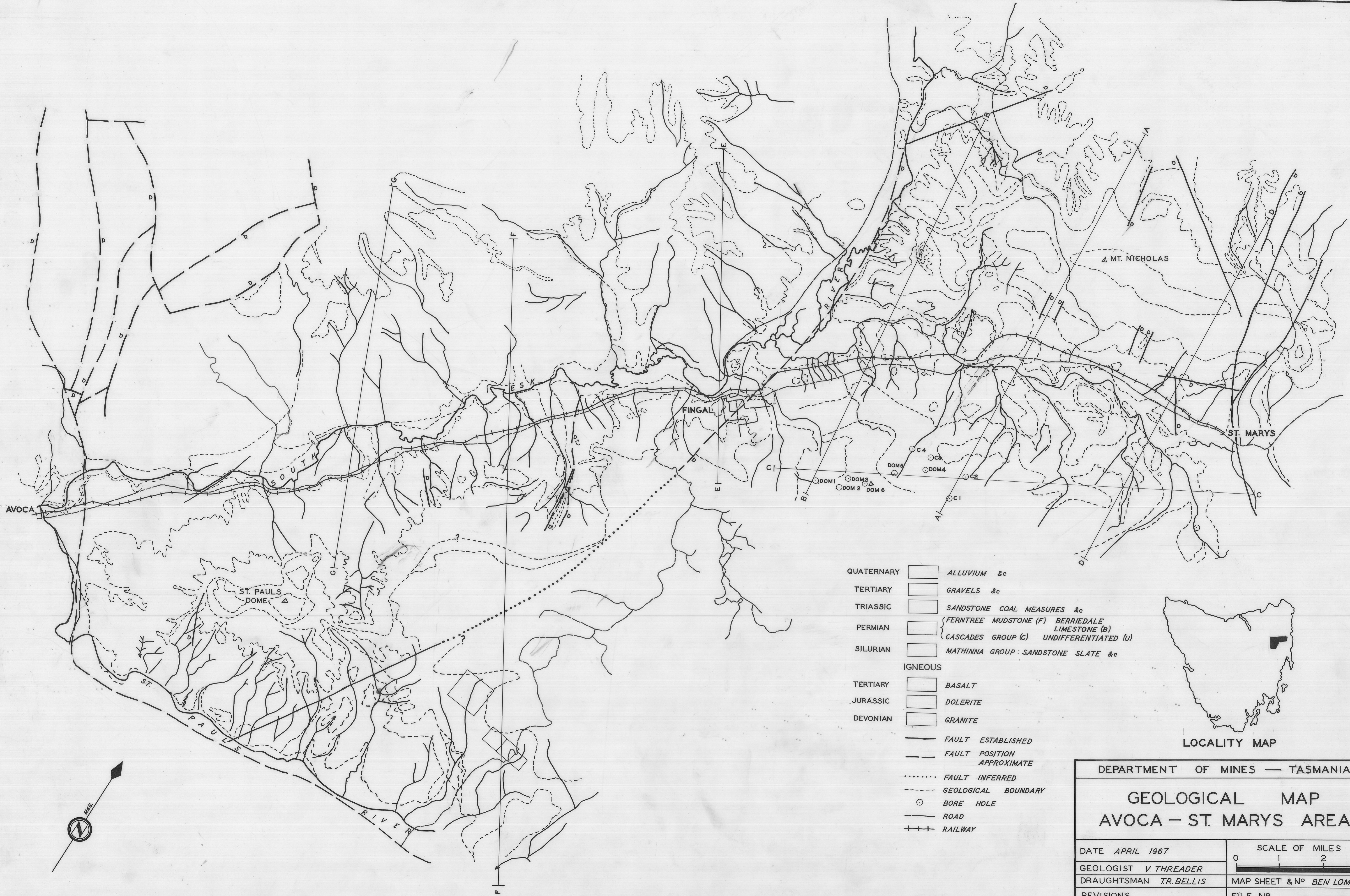
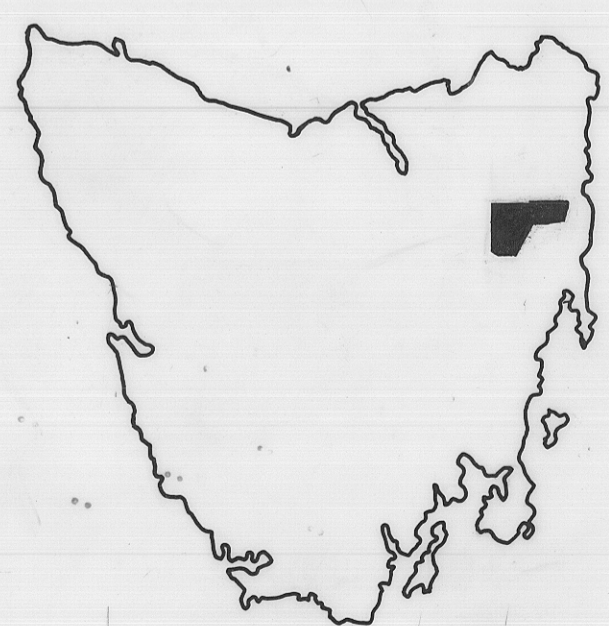


2992

826




- QUATERNARY  ALLUVIUM &c
- TERTIARY  GRAVELS &c
- TRIASSIC  SANDSTONE COAL MEASURES &c
- PERMIAN  { FERNTREE MUDSTONE (F) BERRIDALE LIMESTONE (B)
- SILURIAN  CASCADES GROUP (C) UNDIFFERENTIATED (U)
- IGNEOUS  MATHINNA GROUP: SANDSTONE SLATE &c
- TERTIARY  BASALT
- JURASSIC  DOLERITE
- DEVONIAN  GRANITE
- FAULT ESTABLISHED
- FAULT POSITION APPROXIMATE
- FAULT INFERRED
- GEOLOGICAL BOUNDARY
- BORE HOLE
- ROAD
- || RAILWAY



LOCALITY MAP

DEPARTMENT OF MINES — TASMANIA	
<b>GEOLOGICAL MAP</b>	
<b>AVOCA — ST. MARYS AREA</b>	
DATE APRIL 1967	SCALE OF MILES 0 1 2 3
GEOLOGIST V. THREADER	MAP SHEET & N° BEN LOMOND 48
DRAUGHTSMAN T.R. BELLIS	
REVISIONS	FILE N° 2992



5 cm