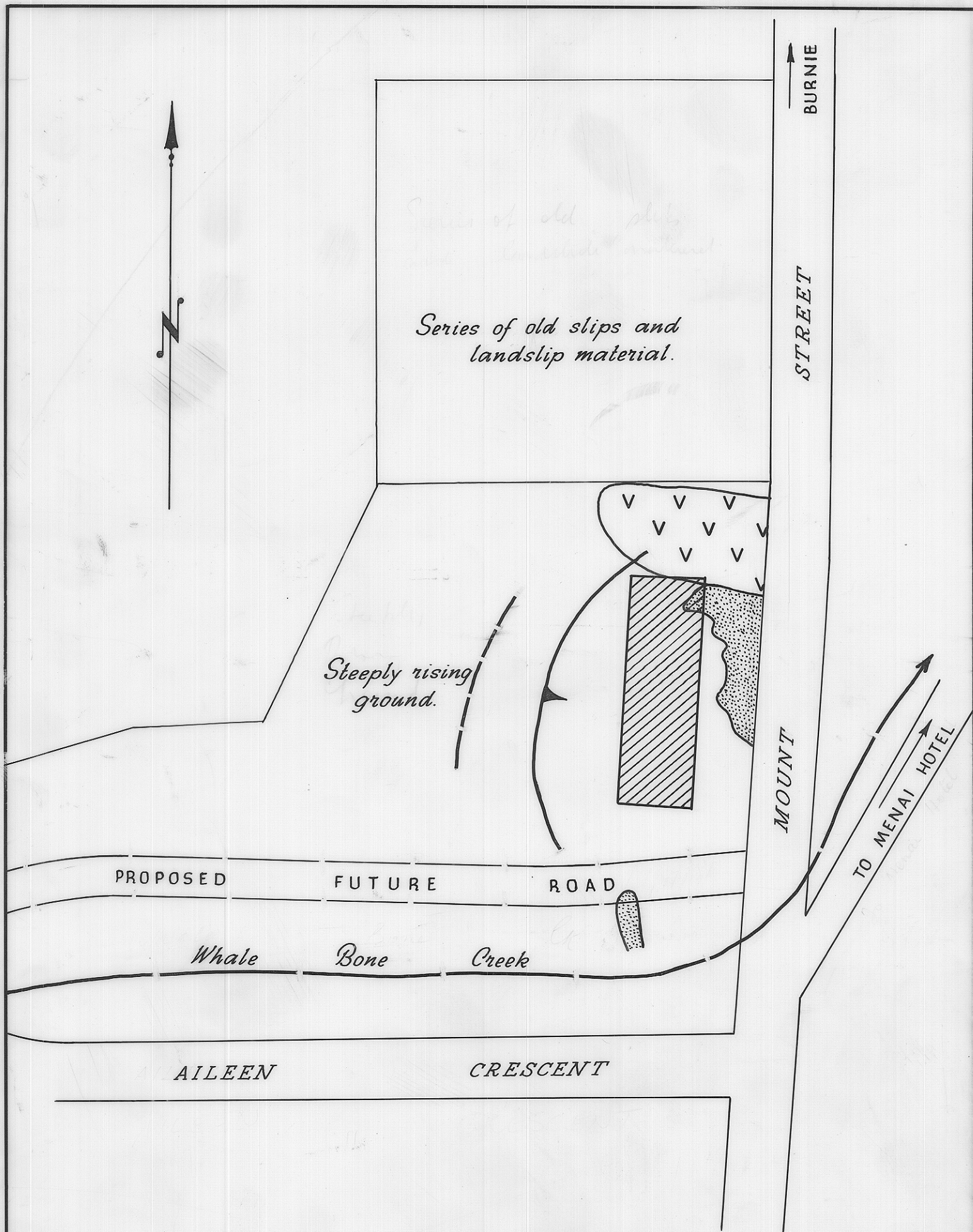







2994

828



-  Largely unweathered basalt.
-  Seepage area.
-  Old slip plane.
-  Break in topography.
-  Proposed building site.

5 cm

DEPARTMENT OF MINES — TASMANIA	
<b>J. MCCORMACK BUILDING SITE BURNIE</b>	
DATE :- May 1967	0 1 2 3 CHN.
GEOLOGIST :- L. Matthews	
DRAUGHTSMAN :- P. Nankivell	MAP SHEET & NO :- Burnie 28
REVISIONS :-	FILE NO :- 2994

Reduce to 4" 50- Fig 19