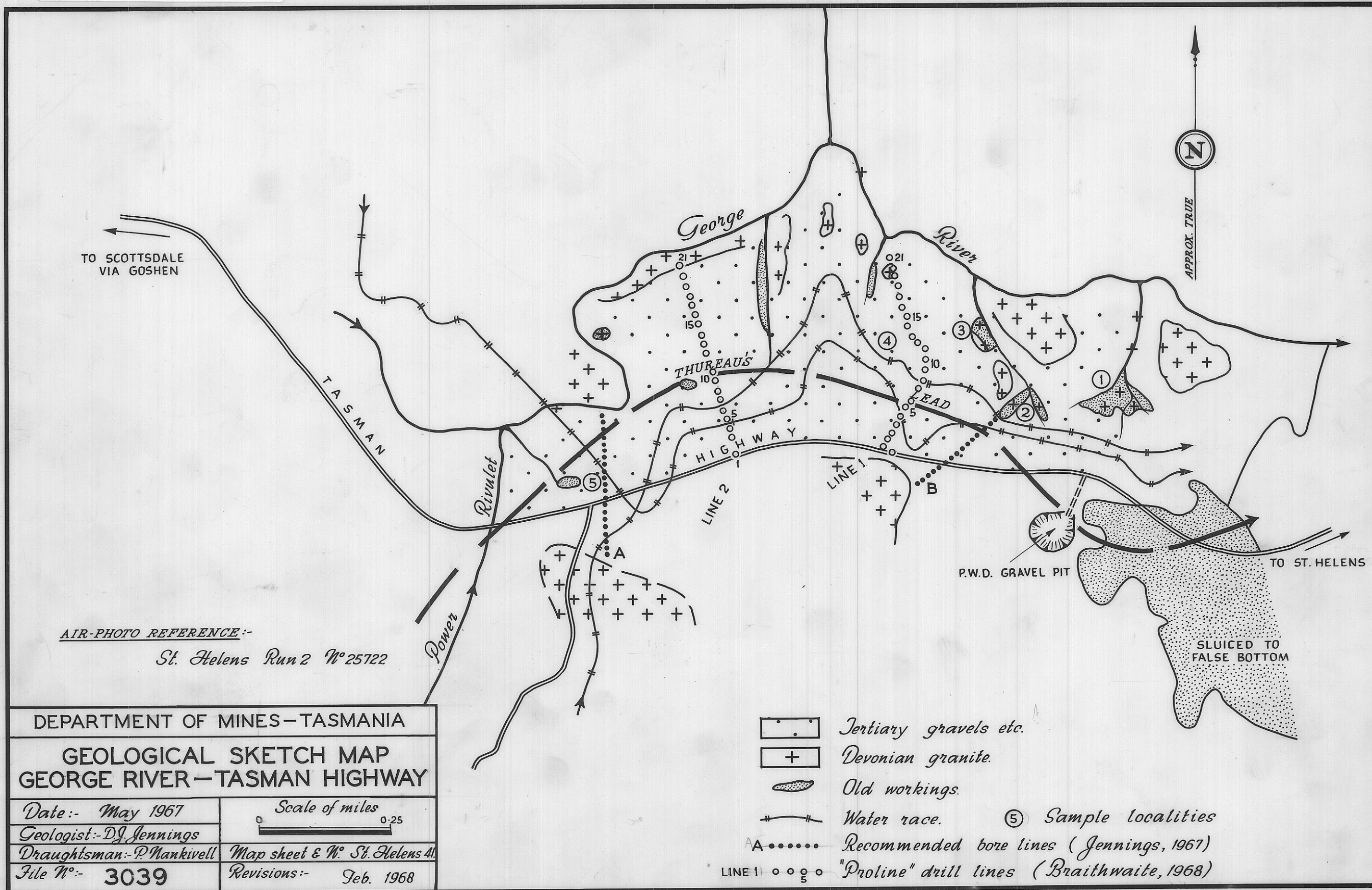


5 cm



TO SCOTTSDALE
VIA GOSHEN

TASMAN

George

River

THUREAUS

HEAD

HIGHWAY

Rivulet

Power

N

APPROX. TRUE

P.W.D. GRAVEL PIT

SLUICED TO
FALSE BOTTOM

TO ST. HELENS

AIR-PHOTO REFERENCE:-

St. Helens Run 2 N° 25722

DEPARTMENT OF MINES - TASMANIA

**GEOLOGICAL SKETCH MAP
GEORGE RIVER - TASMAN HIGHWAY**

Date:- May 1967

Geologist:- D.J. Jennings

Draughtsman:- P. Nankivell

File N°:- 3039

Scale of miles


0 0.25

Map sheet & N° St. Helens 41

Revisions:- Feb. 1968



Tertiary gravels etc.



Devonian granite.



Old workings.




Water race.

⑤ Sample localities



Recommended bore lines (Jennings, 1967)



"Proline" drill lines (Braithwaite, 1968)

Fig 6