

3041 B

44

5 cm

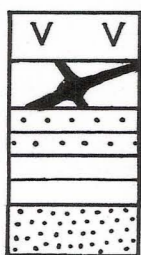
GEOLOGICAL SKETCH MAP WARATAH DISTRICT

(AFTER GROVES & SOLOMON, 1964)

0 0.5 1

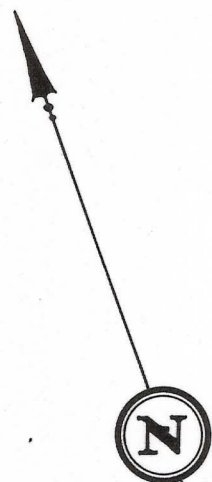
SCALE OF MILES

TERTIARY
DEVONIAN
CAMBRIAN
PRECAMBRIAN

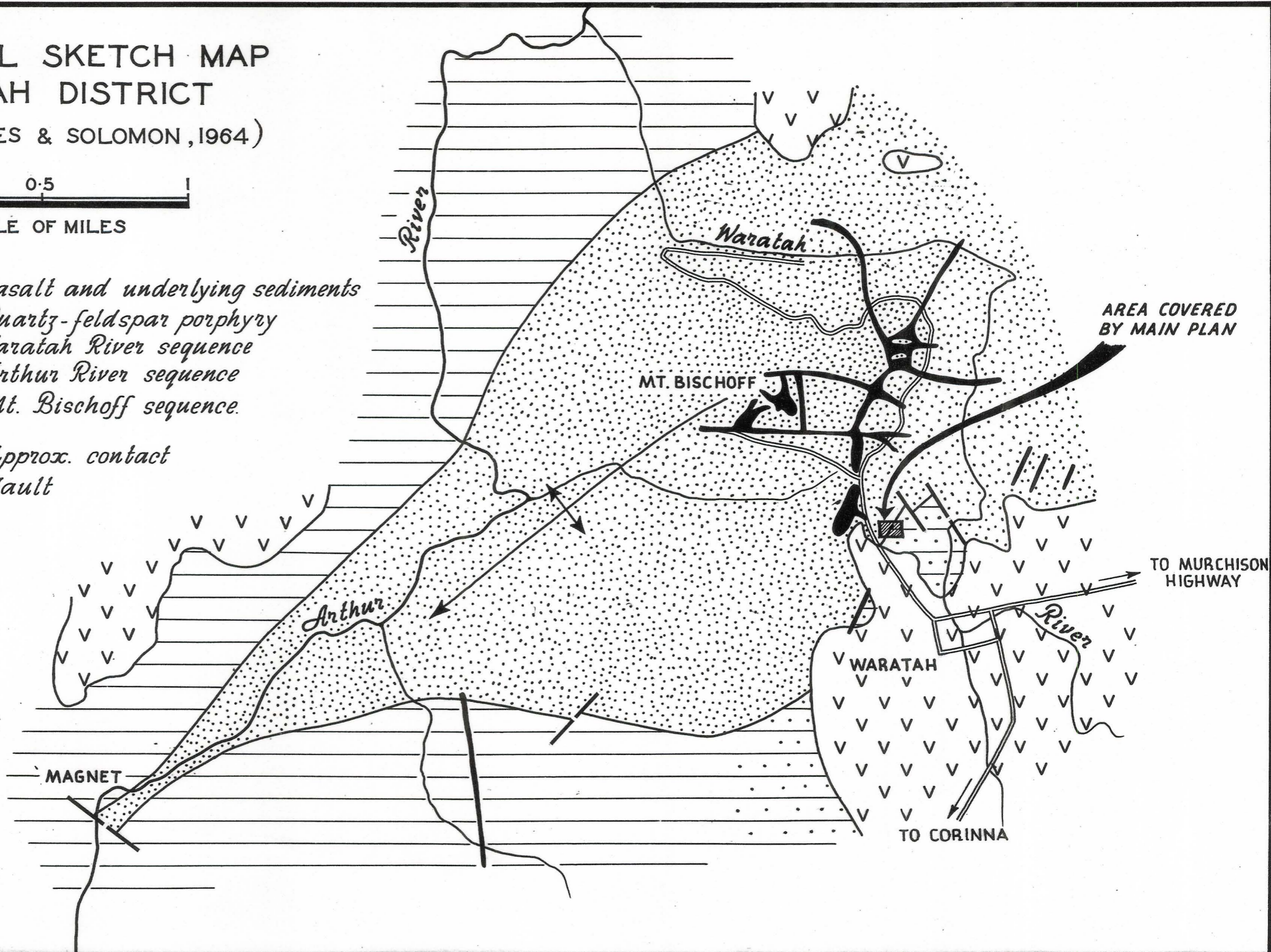


Basalt and underlying sediments
Quartz-feldspar porphyry
Waratah River sequence
Arthur River sequence
Mt. Bischoff sequence.

— Approx. contact
- - - Fault



Mag.



3041 B