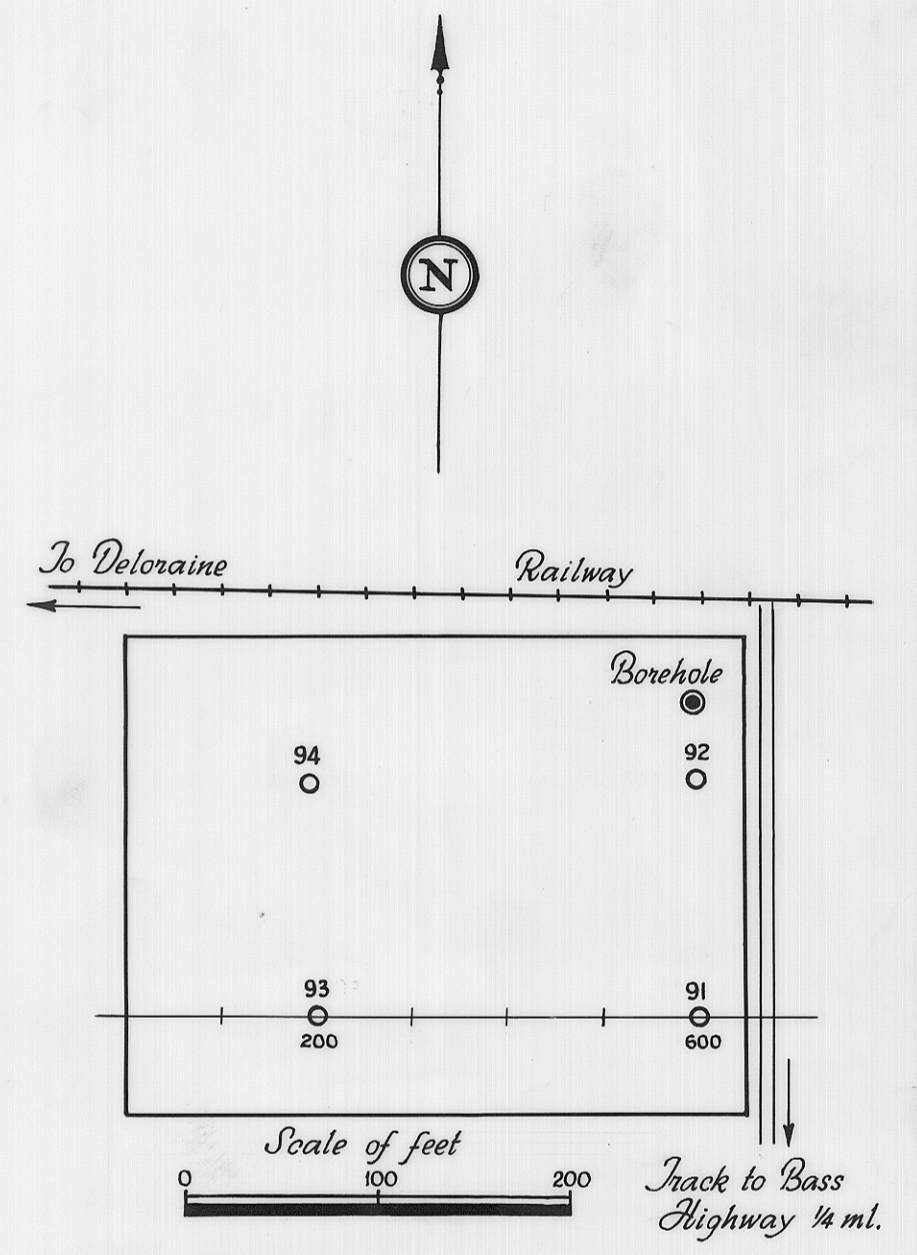
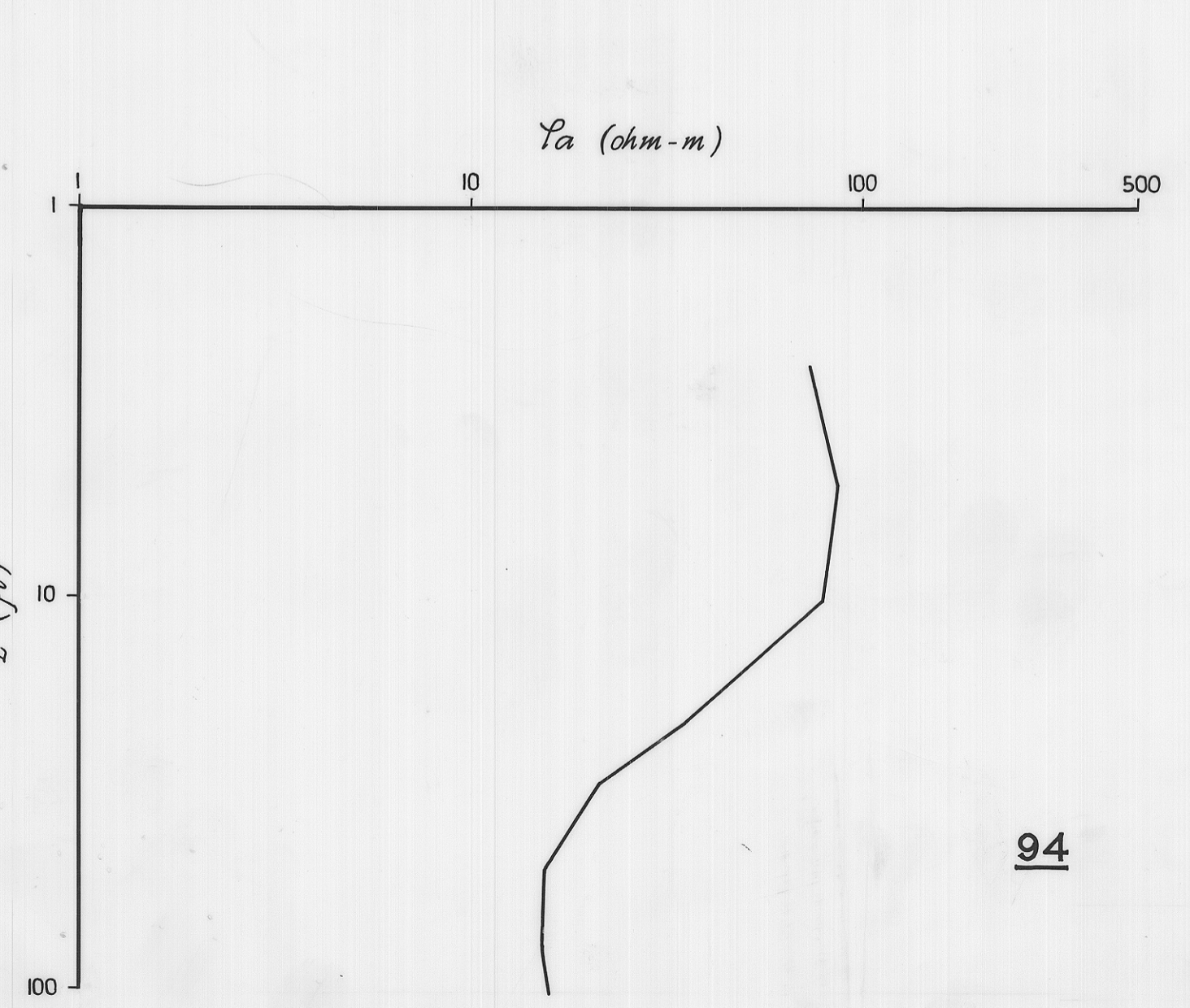
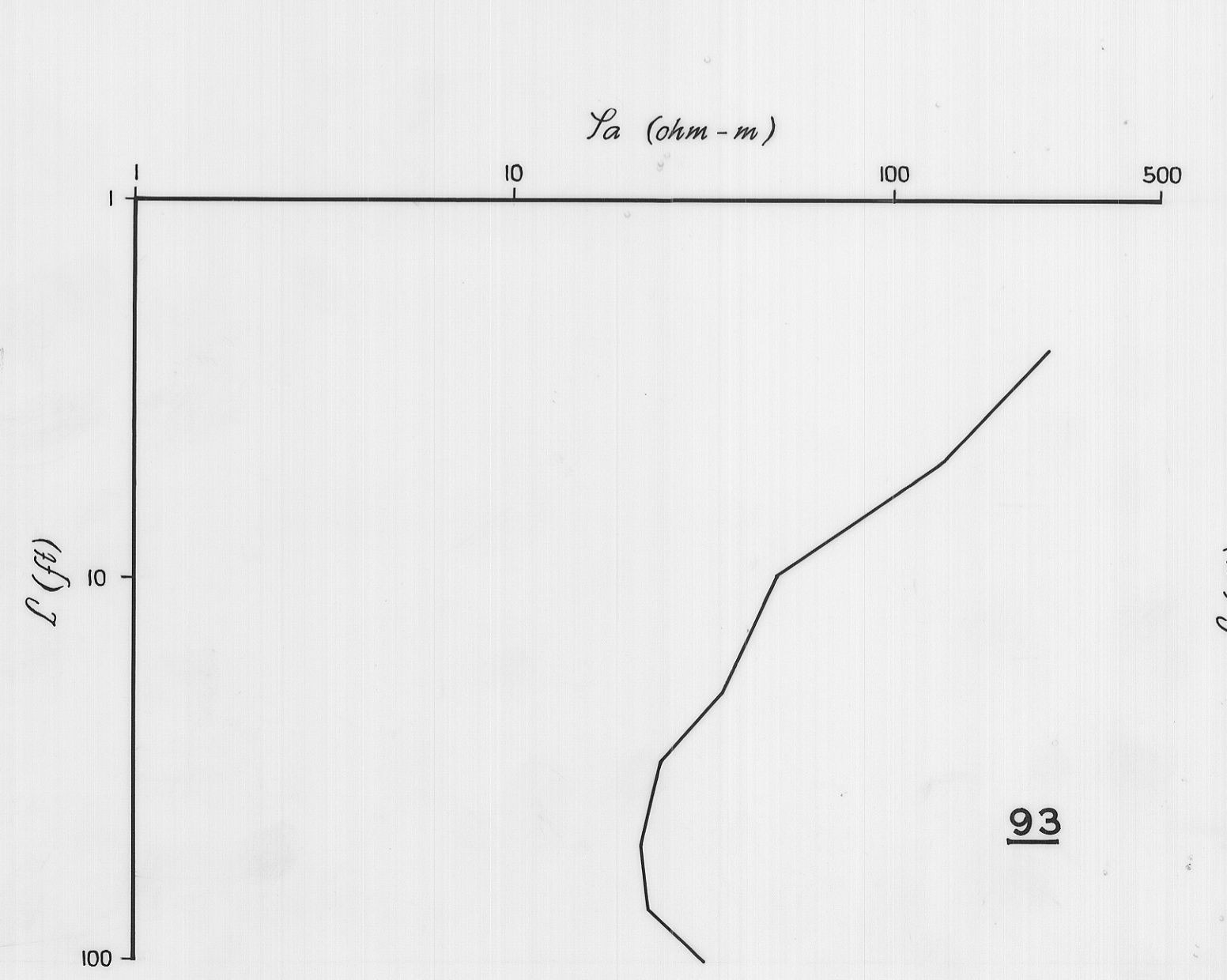
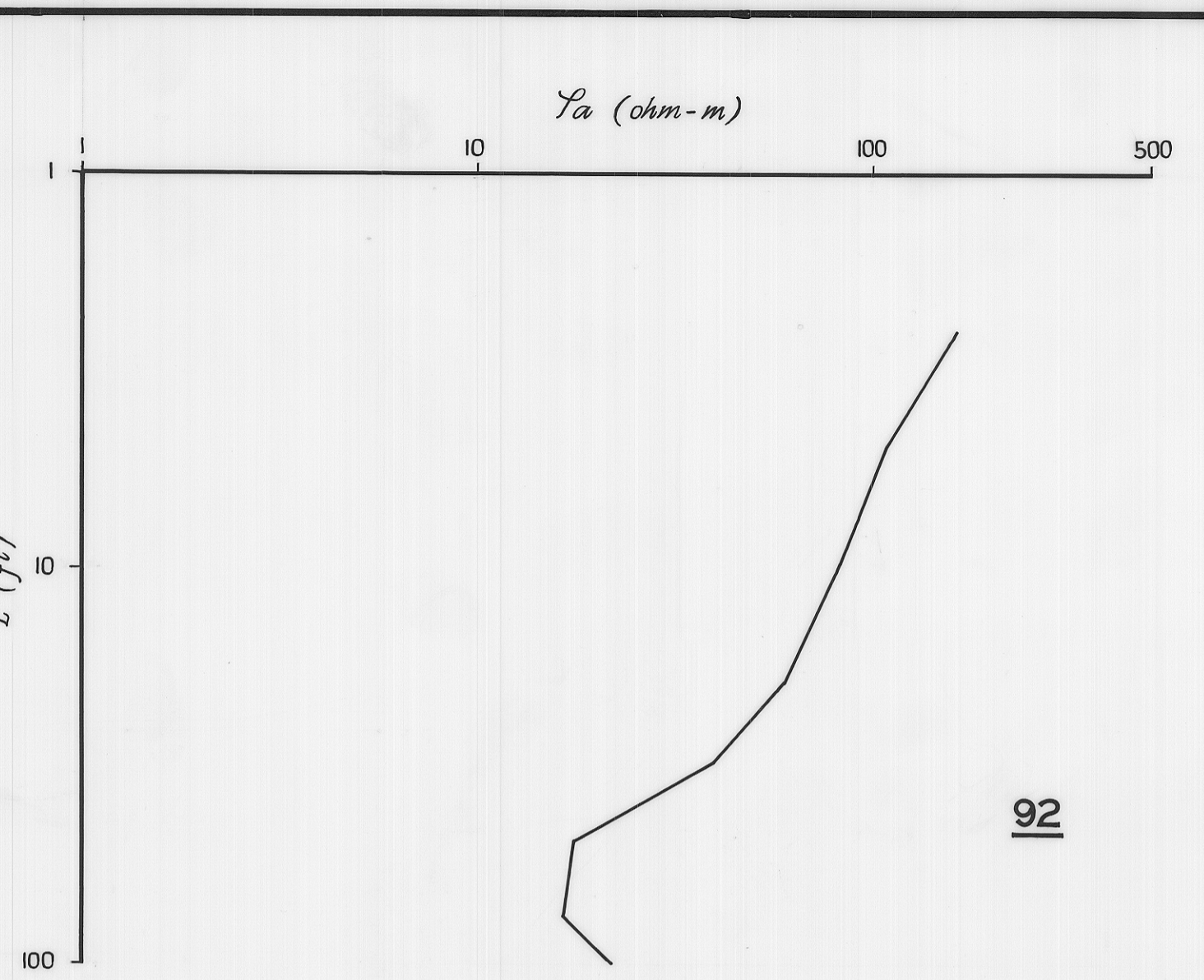
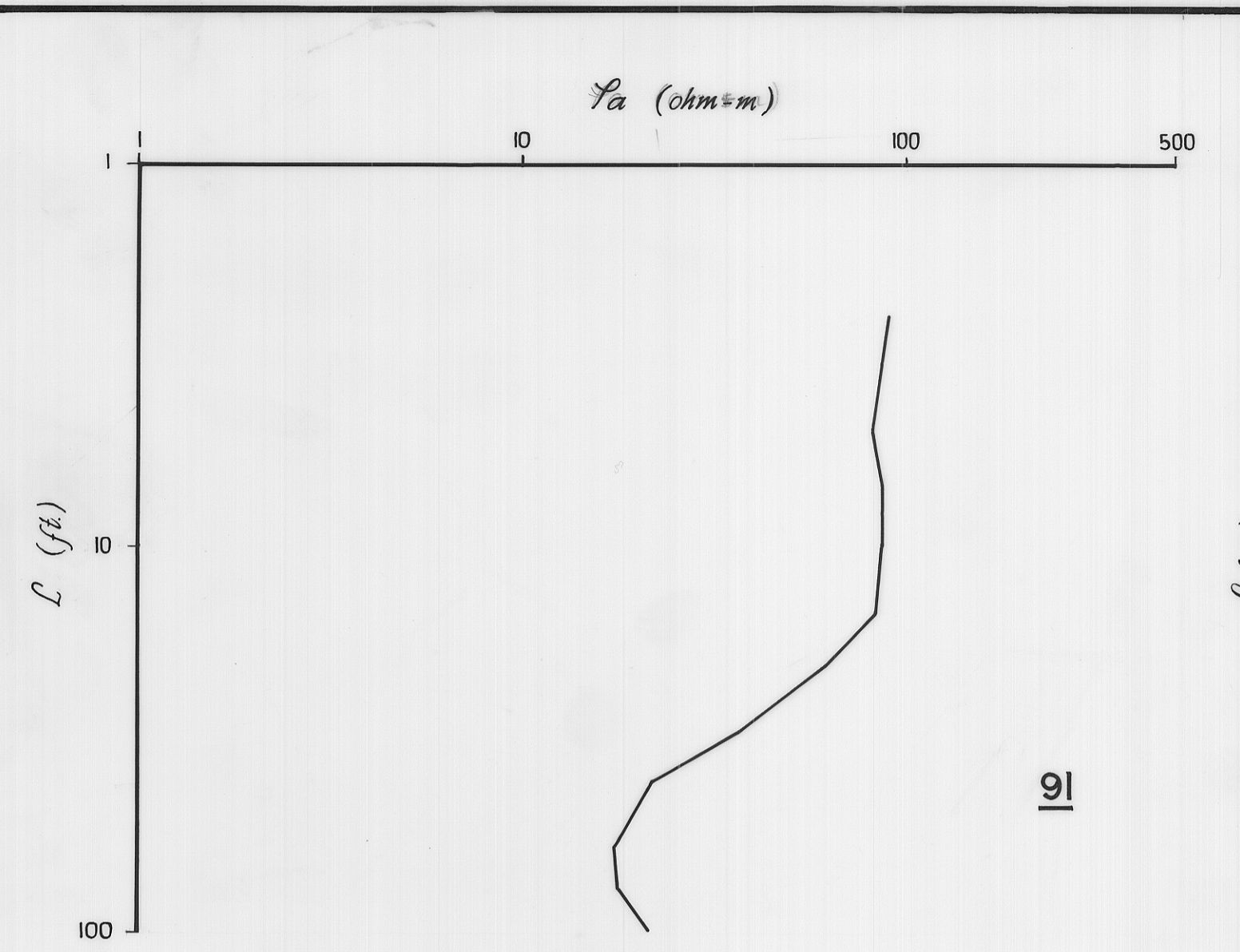


5 cm

Return to 4"



LOCALITY MAP

DEPARTMENT OF MINES — TASMANIA	
RESISTIVITY DEPTH PROBES PROPOSED FACTORY SITE — DELORAINE	
Date:- January 1967	Scale:- As shown
Geologist:- M. Longman	Map Sheet & No. Quamby 46
Draughtsman:- P. Harkivell	File No. 3047
Revisions	