
















3061

65



LEGEND

-  RECENT ALLUVIUM — RIVER GRAVELS, SANDS AND CLAYS
-  TRIASSIC — QUARTZ SANDSTONE WITH MINOR MUDSTONES
-  JURASSIC DOLORITE
-  BOUNDARY APPROX.
-  BENCH, CLIFFED, OR LEDGE OUTCROPS
-  OUTCROP
-  DIP AND STRIKE
-  DIP SLOPE
-  JOINT
-  VERTICAL JOINT
-  FAULT
-  INFERRED FAULT
-  VERTICAL DISCORDANT CONTACT
-  CONCORDANT CONTACT
-  ROCK TERRACE BOUNDARIES

NB. MAP PRODUCED FROM AERIAL PHOTOGRAPHS WITH NO GROUND CONTROL

DEPARTMENT OF MINES — TASMANIA

RUTLAND DAMSITE
JORDAN RIVER

DATE	JULY 1967	SCALE	0 200 400 FEET
GEOLOGIST	W. R. MOORE	MAP SHEET & N°	OATLANDS 68
DRAUGHTSMAN	H. MACKINNON	FILE N°	3061
REVISIONS			

Reduce to 4" - 19

fig 26